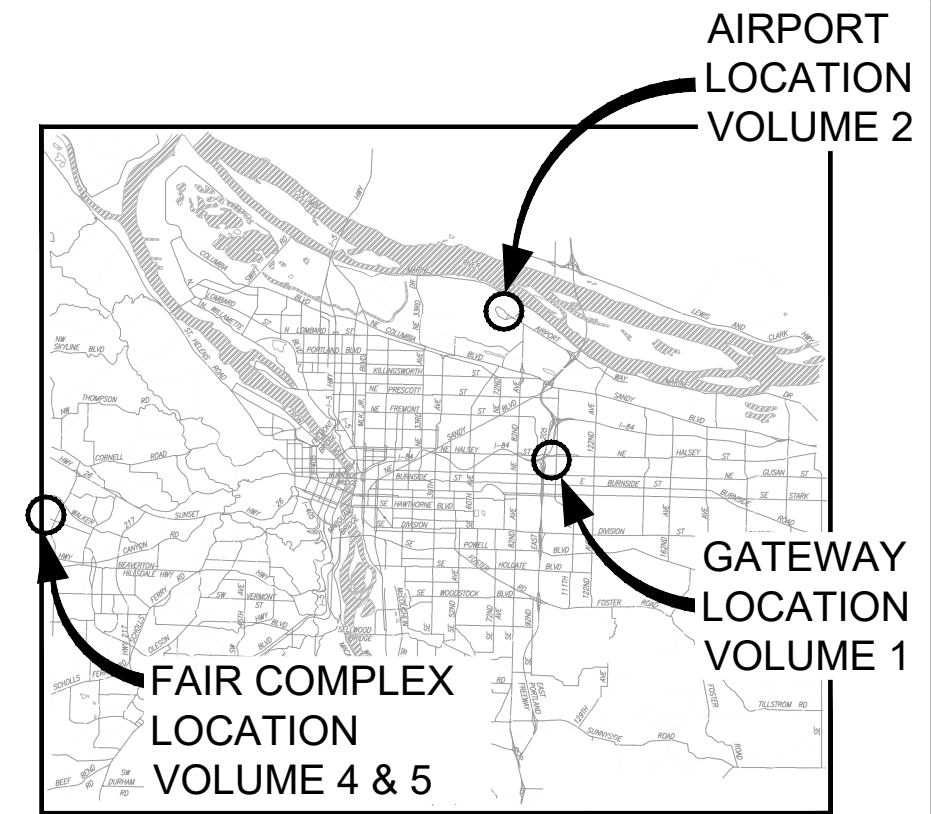
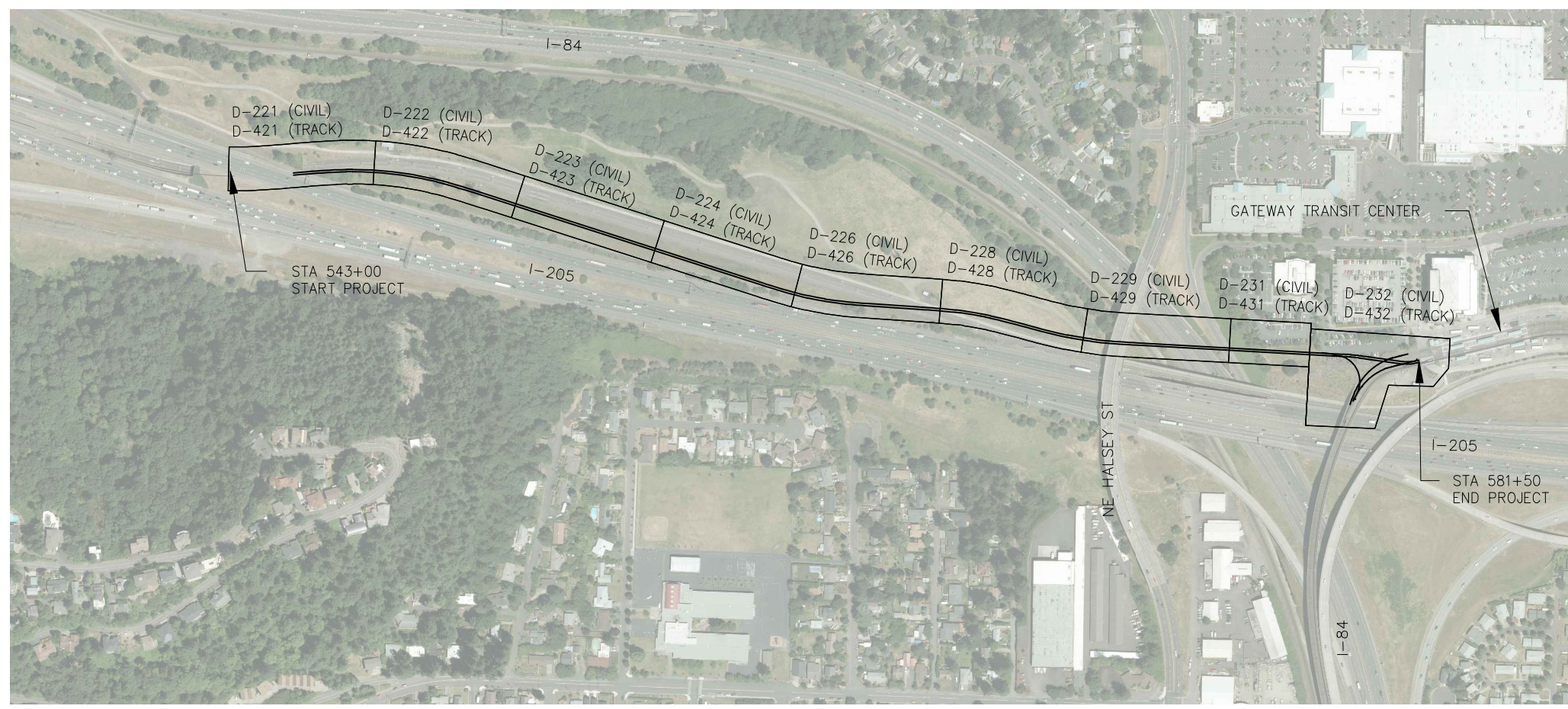


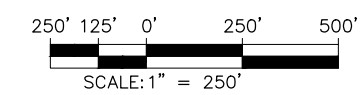
B-1
EXHIBIT B



PORTLAND, OREGON
VICINITY MAP
NOT TO SCALE



CIVIL AND TRACK GATEWAY KEY PLAN
SCALE: 1" = 250'



C:\users\daniel.bernier\projectwise\workingdir\pmx-pw_bentley.com_pm-pw-01\daniel.bernier\dms02169\G4638D-010.dwg, DANIEL BERNIER 11/17/2020 11:12:57 AM

NO.	DATE	BY	APPD.	REVISIONS


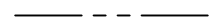



DDBE DESIGNED	11/24/20 DATE
DDBE DRAWN	11/24/20 DATE
LPY CHECKED	11/24/20 DATE
APPROVED	11/24/20 DATE

90%
DESIGN
DRAFT

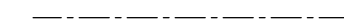








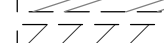
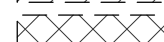




TRI-COUNTY METROPOLITAN TRANSPORTATION DISTRICT OF OREGON		ENGINEERING • PLANNING • ENVIRONMENTAL SCIENCES 700 NE MULTNOMAH, SUITE 1000 PORTLAND, OR 97232 P: 503.233.2400 WWW.PARAMETRIX.COM		ENGINEERING AND CONSTRUCTION DIVISION 1800 SW FIRST AVE., SUITE 300 PORTLAND, OREGON 97201		SCALE: 1" = 250' DRAWING NO.: G4638D-010 CONTRACT NO.: RC200050TF SHEET NO.:	
SUBMITTED:	DATE:	APPROVED:	DATE:				

MAX RED LINE EXTENSION GENERAL GATEWAY CIVIL AND TRACK KEY MAP			
SCALE:	1" = 250'	DRAWING NO.:	G4638D-010
CONTRACT NO.:	RC200050TF	SHEET NO.:	

LEGEND – EXISTING

-  PROPERTY LINE
-  RIGHT-OF-WAY LINE
-  TRIMET EXISTING CONTINUING CONTROL LINE
-  EASEMENT LINE
-  PLSS SECTION LINE

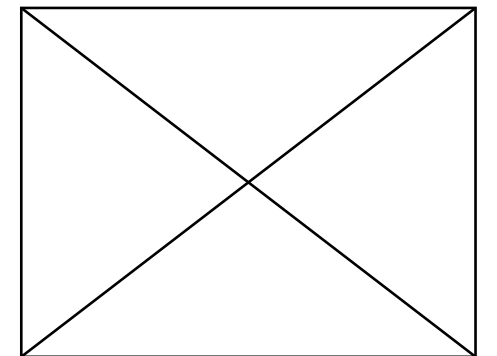
LEGEND – PROPOSED

-  PERMANENT ACQUISITION LINE
-  TRIMET CONTINUING CONTROL LINE
-  PERMANENT EASEMENT LINE
-  TEMPORARY EASEMENT/USE PERMIT LINE
-  PROPOSED WALL
-  PERMANENT ACQUISITION
-  TRIMET CONTINUING CONTROL (PERMANENT)
-  PERMANENT COLUMN EASEMENT
-  PERMANENT AERIAL EASEMENT
-  PERMANENT ACCESS EASEMENT
-  PERMANENT MAINTENANCE EASEMENT
-  PERMANENT SIDEWALK EASEMENT
-  PERMANENT POWER UTILITY EASEMENT
-  TEMPORARY CONSTRUCTION EASEMENT
-  TEMPORARY USE PERMIT

RIGHT OF WAY PLAN NOTES

THIS PLAN SHOWS THE ASSUMED ACQUISITION AND EASEMENT NEEDS BASED ON THE BEST KNOWN INFORMATION AT THIS TIME FOR THE 90% SUBMITTAL.




EASEMENT NEEDS, CONFIGURATIONS, AND AREAS ARE SUBJECT TO CHANGE THROUGH NEGOTIATIONS WITH LAND OWNERS AND AGENCY PARTNERS.



C:\users\thomas\appdata\local\benley\project\workingdir\pmx-pw_bentley.com_pm-pw-01\stomas\dms02169\G4638D-020-025.dwg, SKYE THOMAS 1/22/2021 7:20:14 PM

NO.	DATE	BY	APPD.	REVISIONS

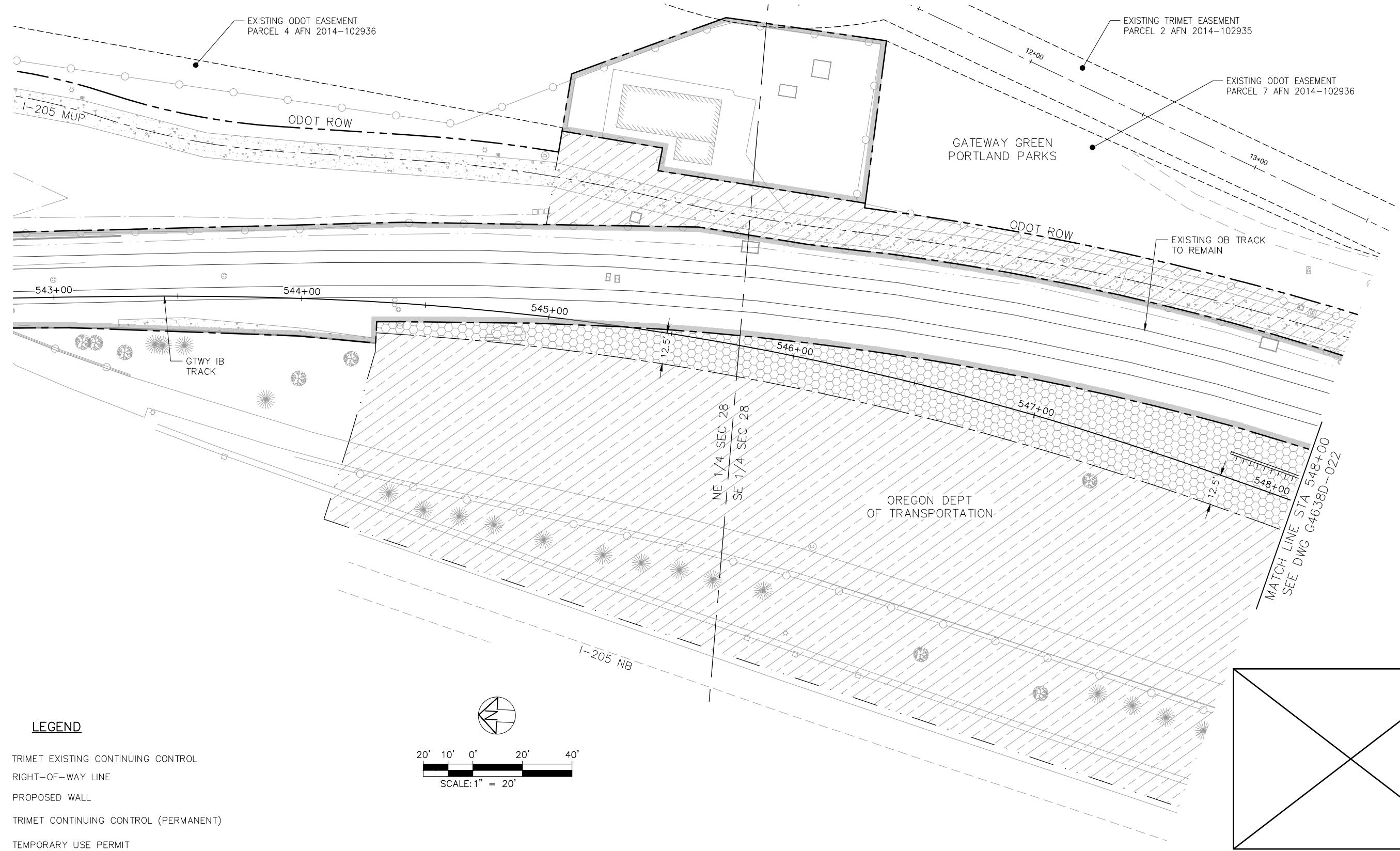
SMT	11/24/20
DESIGNED	DATE
IJK	11/24/20
DRAWN	DATE

 TRI-COUNTY METROPOLITAN TRANSPORTATION DISTRICT OF OREGON		 Parametrix <small>ENGINEERING • PLANNING • ENVIRONMENTAL SCIENCES</small>	
 TRI MET		ENGINEERING AND CONSTRUCTION DIVISION <small>1800 SW FIRST AVE., SUITE 300 PORTLAND, OREGON 97201</small>	
SUBMITTED:	DATE:	APPROVED:	DATE:


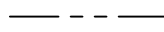



MAX RED LINE EXTENSION GENERAL – GATEWAY RIGHT OF WAY PLAN ABBREVIATION AND LEGEND			
SCALE:	DRAWING NO.:	CONTRACT NO.:	SHEET NO.:
NTS	G4638D-020	RC200050TF	

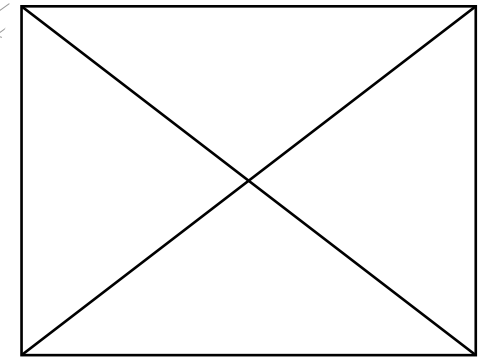
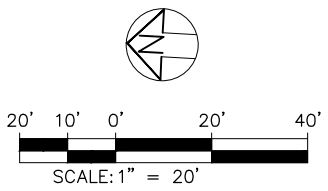
B-3

NE 1/4 & SE 1/4 SEC 28
T 1 N, R 2 E; W.M.



LEGEND

-  TRIMET EXISTING CONTINUING CONTROL
-  RIGHT-OF-WAY LINE
-  PROPOSED WALL
-  TRIMET CONTINUING CONTROL (PERMANENT)
-  TEMPORARY USE PERMIT



C:\users\thomas\appdata\local\benitey\project\workingdir\pmx-pw-bentley.com_pm-pw-01\stomas\dms02169\G4638D-020-025.dwg
SKYE THOMAS 1/22/2021 7:21:39 PM

NO.	DATE	BY	APPD.	REVISIONS

SMT 11/24/20
DESIGNED DATE

IJK 11/24/20
DRAWN DATE

 TRI-COUNTY METROPOLITAN TRANSPORTATION DISTRICT OF OREGON

Parametrix
ENGINEERING • PLANNING • ENVIRONMENTAL SCIENCES
700 NE MULTNOMAH, SUITE 1000 PORTLAND, OR 97232
P. 503.233.2400
WWW.PARAMETRIX.COM

TRIMET ENGINEERING AND CONSTRUCTION DIVISION
1800 SW FIRST AVE., SUITE 300
PORTLAND, OREGON 97201

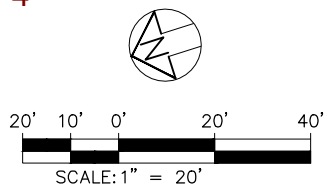
MAX RED LINE EXTENSION
GENERAL - GATEWAY
RIGHT OF WAY PLAN
GTWY IB TRACK
STA 543+00 TO STA 548+00

SUBMITTED: DATE: APPROVED: DATE: SCALE: H: 1"=20' DRAWING NO.: G4638D-021 CONTRACT NO.: RC200050TF SHEET NO.:

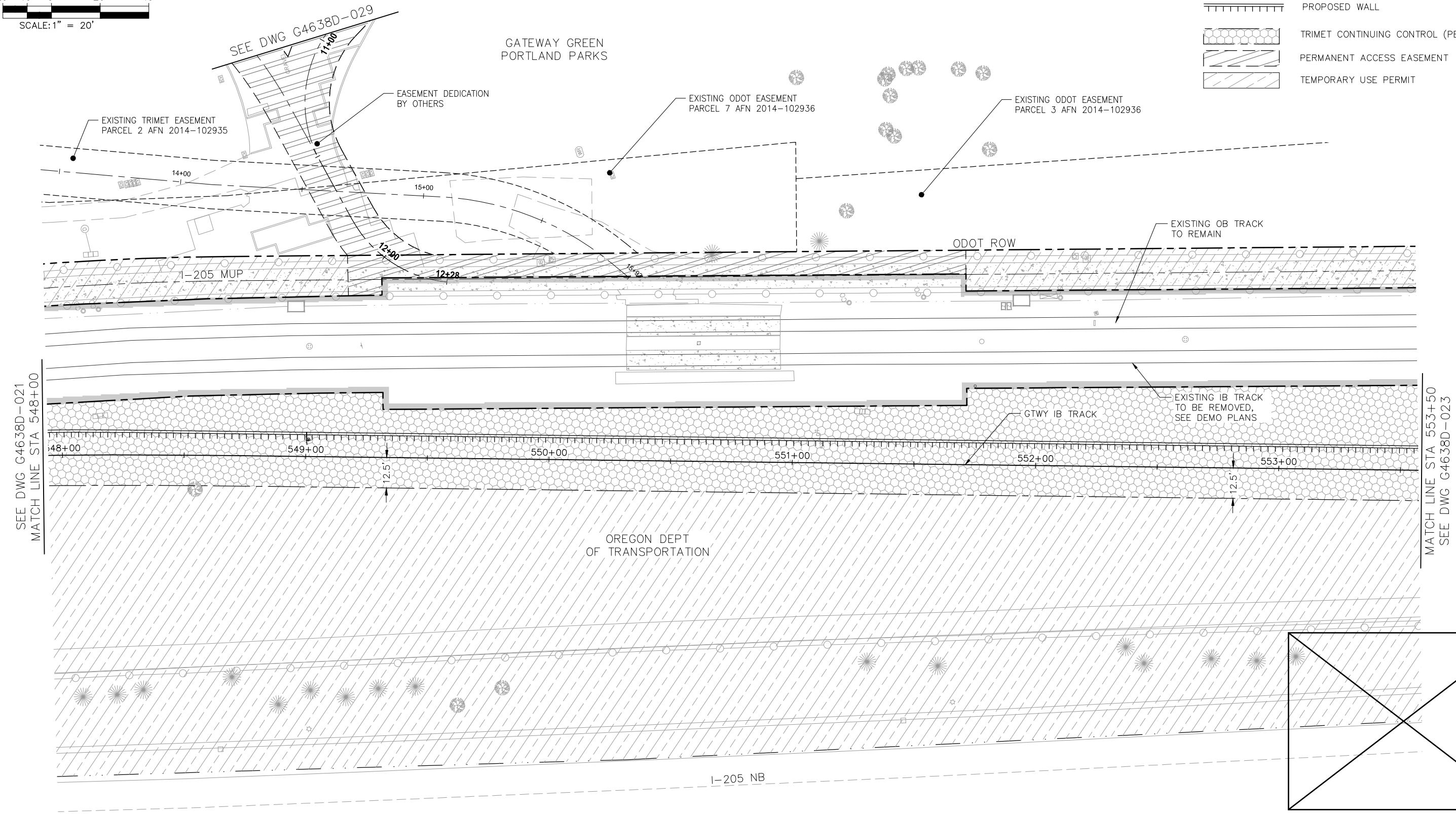
B-4

SE 1/4 SEC 28
T 1 N, R 2 E; W.M.

LEGEND



- TRIMET EXISTING CONTINUING CONTROL
- RIGHT-OF-WAY LINE
- PROPOSED WALL
- TRIMET CONTINUING CONTROL (PERMANENT)
- PERMANENT ACCESS EASEMENT
- TEMPORARY USE PERMIT



C:\users\thomas\appdata\local\benel\project\working\trm\pmx-pw-01\thomas\dms02169\G4638D-020-025.dwg, SKYE THOMAS 1/22/2021 7:23:12 PM

NO.	DATE	BY	APPD.	REVISIONS

SMT	11/24/20
DESIGNED	DATE
IJK	11/24/20
DRAWN	DATE

TRI-COUNTY METROPOLITAN TRANSPORTATION DISTRICT OF OREGON

Parametrix
ENGINEERING • PLANNING • ENVIRONMENTAL SCIENCES
700 NE MULTNOMAH, SUITE 1000 | PORTLAND, OR 97232
P. 503.233.2400
WWW.PARAMETRIX.COM

TRIMET

ENGINEERING AND CONSTRUCTION DIVISION
1800 SW FIRST AVE., SUITE 300
PORTLAND, OREGON 97201

SUBMITTED: _____ DATE: _____ APPROVED: _____ DATE: _____

MAX RED LINE EXTENSION
GENERAL - GATEWAY
RIGHT OF WAY PLAN
GTWY IB TRACK
STA 548+00 TO STA 553+50

SCALE: H: 1"=20'
DRAWING NO.: G4638D-022
CONTRACT NO.: RC200050TF
SHEET NO.:


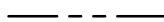




B-5

SE 1/4 SEC 28
T 1 N, R 2 E; W.M.

SEE DWG G4638D-029

SEE DWG G4638D-030

LEGEND

-  TRIMET EXISTING CONTINUING CONTROL
-  RIGHT-OF-WAY LINE
-  PROPOSED WALL
-  TRIMET CONTINUING CONTROL (PERMANENT)
-  PERMANENT MAINTENANCE EASEMENT
-  TEMPORARY USE PERMIT

EASEMENT DEDICATION BY OTHERS

26+00

27+00

EXISTING ODOT EASEMENT
PARCEL 3 AFN 2014-102936

GATEWAY GREEN
PORTLAND PARKS

EXISTING OB TRACK
TO REMAIN

ODOT ROW

I-205 MUP

EXISTING IB TRACK
TO BE REMOVED,
SEE DEMO PLANS

GTWY IB TRACK

OREGON DEPT
OF TRANSPORTATION

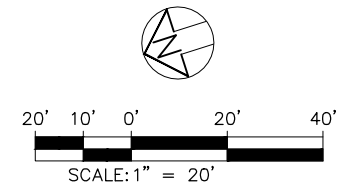
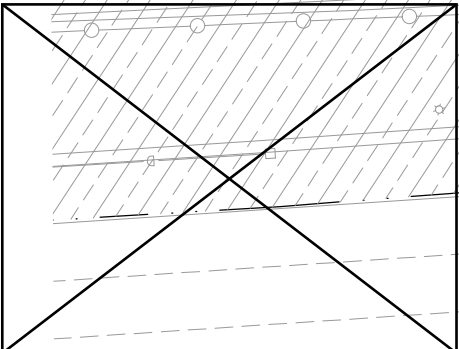
INCORPORATING
PROPOSED UTILITY
STRUCTURES

I-205 NB

SEE DWG G4638D-022
MATCH LINE STA 553+50

MATCH LINE STA 559+50
SEE DWG G4638D-024


554+00 555+00 556+00 557+00 558+00 559+00





C:\users\thomask\appdata\local\benite\project\workingdir\pmx-pw-bentley.com_pm-pw-01\stomas\dms02169\G4638D-020-025.dwg
SKYE THOMAS 1/22/2021 9:48:22 PM

NO.	DATE	BY	APPD.	REVISIONS

SMT	11/24/20
DESIGNED	DATE
IJK	11/24/20
DRAWN	DATE


TRI-COUNTY METROPOLITAN TRANSPORTATION DISTRICT OF OREGON


Parametrix
 ENGINEERING • PLANNING • ENVIRONMENTAL SCIENCES
 700 NE MULTNOMAH, SUITE 1000 | PORTLAND, OR 97232
 P. 503.233.2400
 WWW.PARAMETRIX.COM


TRIMET

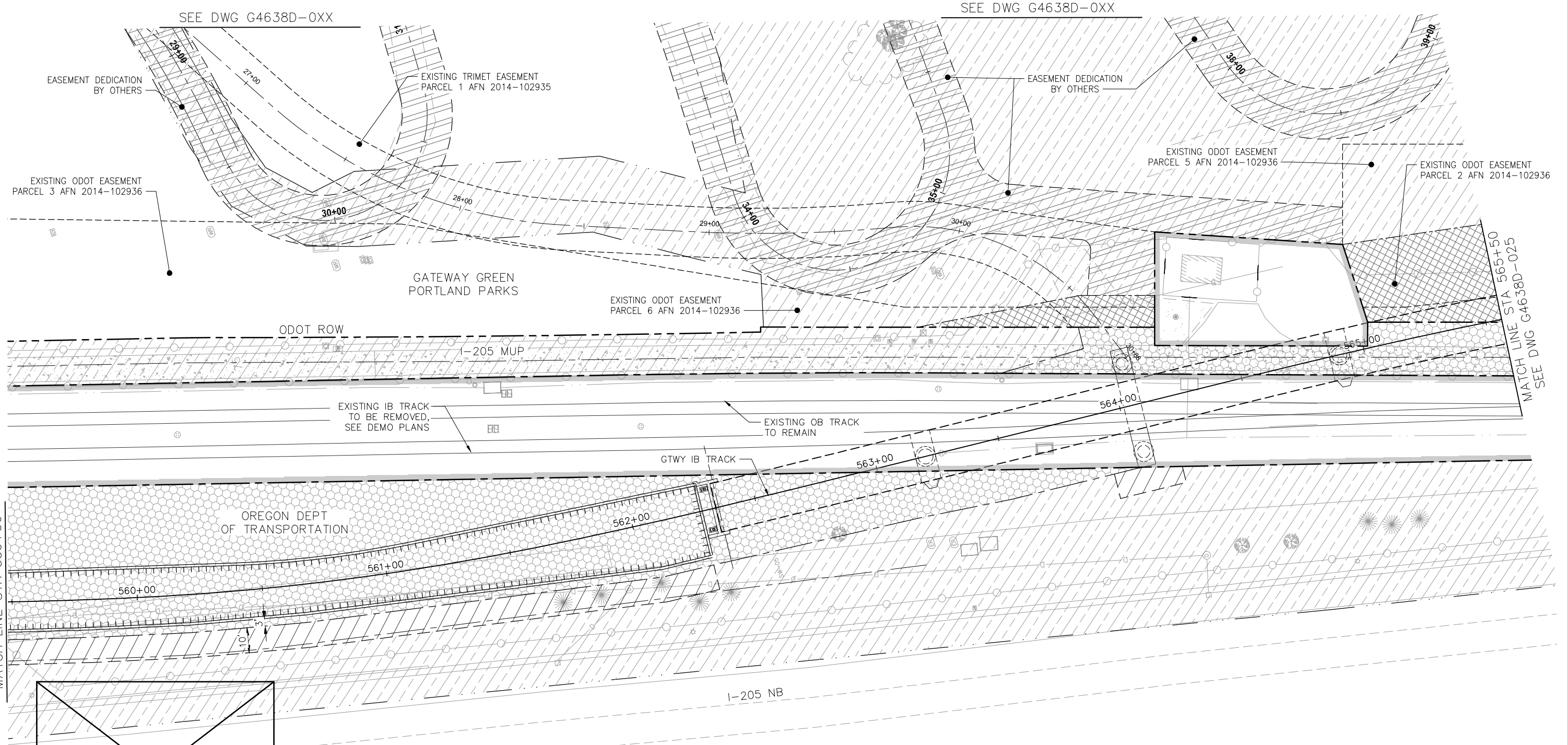
ENGINEERING AND CONSTRUCTION DIVISION
 1800 SW FIRST AVE., SUITE 300
 PORTLAND, OREGON 97201

MAX RED LINE EXTENSION
GENERAL - GATEWAY
 RIGHT OF WAY PLAN
 GTWY IB TRACK
 STA 553+50 TO STA 559+50

SUBMITTED: _____ DATE: _____	APPROVED: _____ DATE: _____	SCALE: H: 1" = 20'	DRAWING NO.: G4638D-023	CONTRACT NO.: RC200050TF	SHEET NO.: _____
------------------------------	-----------------------------	--------------------	-------------------------	--------------------------	------------------

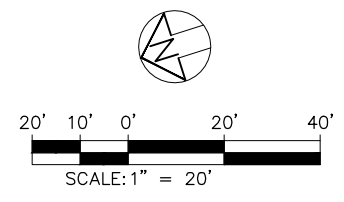
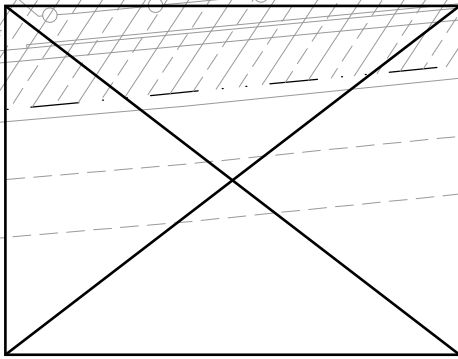
B-6

SE 1/4 SEC 28
T 1 N, R 2 E; W.M.



SEE DWG G4638D-023
MATCH LINE STA 559+50

MATCH LINE STA 565+50
SEE DWG G4638D-025



LEGEND	
	TRIMET EXISTING CONTINUING CONTROL
	RIGHT-OF-WAY LINE
	PROPOSED WALL
	PERMANENT ACQUISITION
	TRIMET CONTINUING CONTROL (PERMANENT)
	PERMANENT MAINTENANCE EASEMENT
	TEMPORARY USE PERMIT

NO.	DATE	BY	APPD.	REVISIONS

SMT 11/24/20
DESIGNED DATE

IJK 11/24/20
DRAWN DATE

TRI-COUNTY METROPOLITAN TRANSPORTATION DISTRICT OF OREGON

Parametrix
ENGINEERING • PLANNING • ENVIRONMENTAL SCIENCES
700 NE MULTNOMAH, SUITE 1000 | PORTLAND, OR 97232
P: 503.233.2400
WWW.PARAMETRIX.COM

TRI MET ENGINEERING AND CONSTRUCTION DIVISION
1800 SW FIRST AVE., SUITE 300
PORTLAND, OREGON 97201




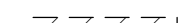
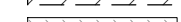

MAX RED LINE EXTENSION
GENERAL - GATEWAY
RIGHT OF WAY PLAN
GTWY IB TRACK
STA 559+50 TO STA 565+50

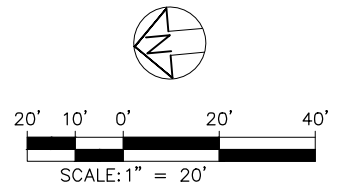
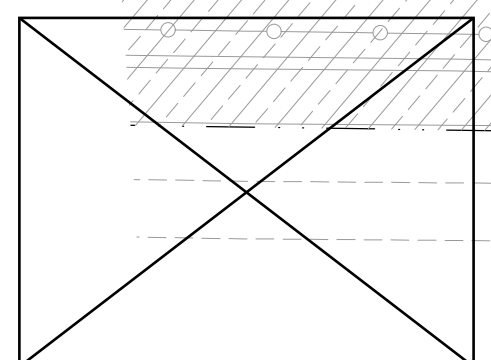
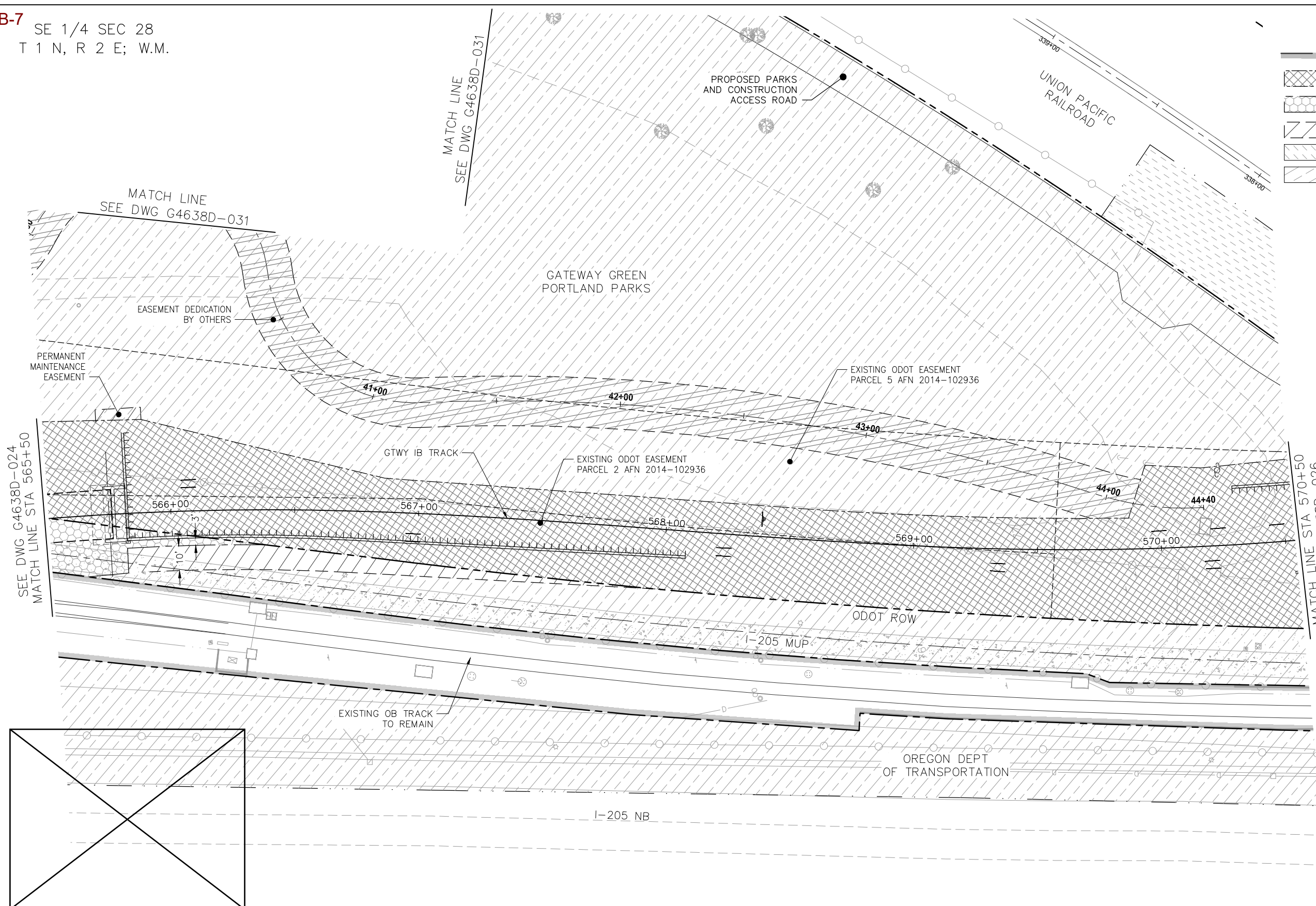
SUBMITTED:	DATE:	APPROVED:	DATE:	SCALE:	H: 1"=20'	DRAWING NO.:	G4638D-024	CONTRACT NO.:	RC200050TF	SHEET NO.:
------------	-------	-----------	-------	--------	-----------	--------------	------------	---------------	------------	------------

C:\users\thomask\appdata\local\temp\project\working\p\pmx-pw-01\stomas\dms02169\G4638D-020-025.dwg. SKYE THOMAS 1/22/2021 9:49:38 PM

B-7 SE 1/4 SEC 28
T 1 N, R 2 E; W.M.

LEGEND


-  TRIMET EXISTING CONTINUING CONTROL
-  PERMANENT ACQUISITION
-  TRIMET CONTINUING CONTROL
-  PERMANENT MAINTENANCE EASEMENT
-  TEMPORARY CONSTRUCTION EASEMENT
-  TEMPORARY USE PERMIT



C:\users\thomask\appdata\local\benitey\project\workingdir\pmx-pw-01\stthomas\dms02169\G4638D-020-025.dwg, SKYE THOMAS 1/22/2021 9:52:13 PM


NO.	DATE	BY	APPD.	REVISIONS

SMT	11/24/20
DESIGNED	DATE
IJK	11/24/20
DRAWN	DATE



TRI-COUNTY METROPOLITAN TRANSPORTATION DISTRICT OF OREGON

Parametrix
ENGINEERING • PLANNING • ENVIRONMENTAL SCIENCES
700 NE MULTNOMAH, SUITE 1000 | PORTLAND, OR 97232
P. 503.233.2400
WWW.PARAMETRIX.COM



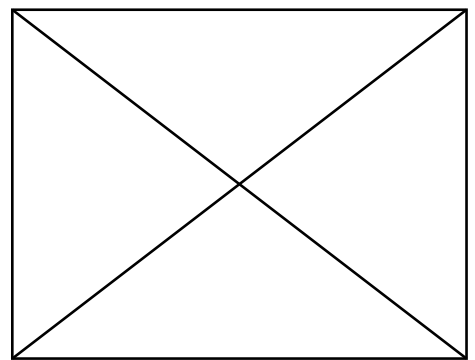
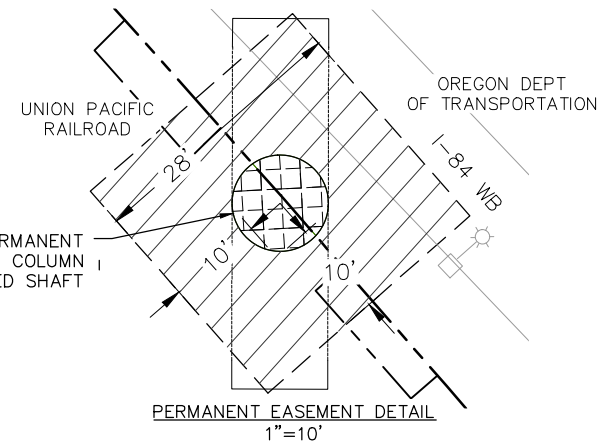
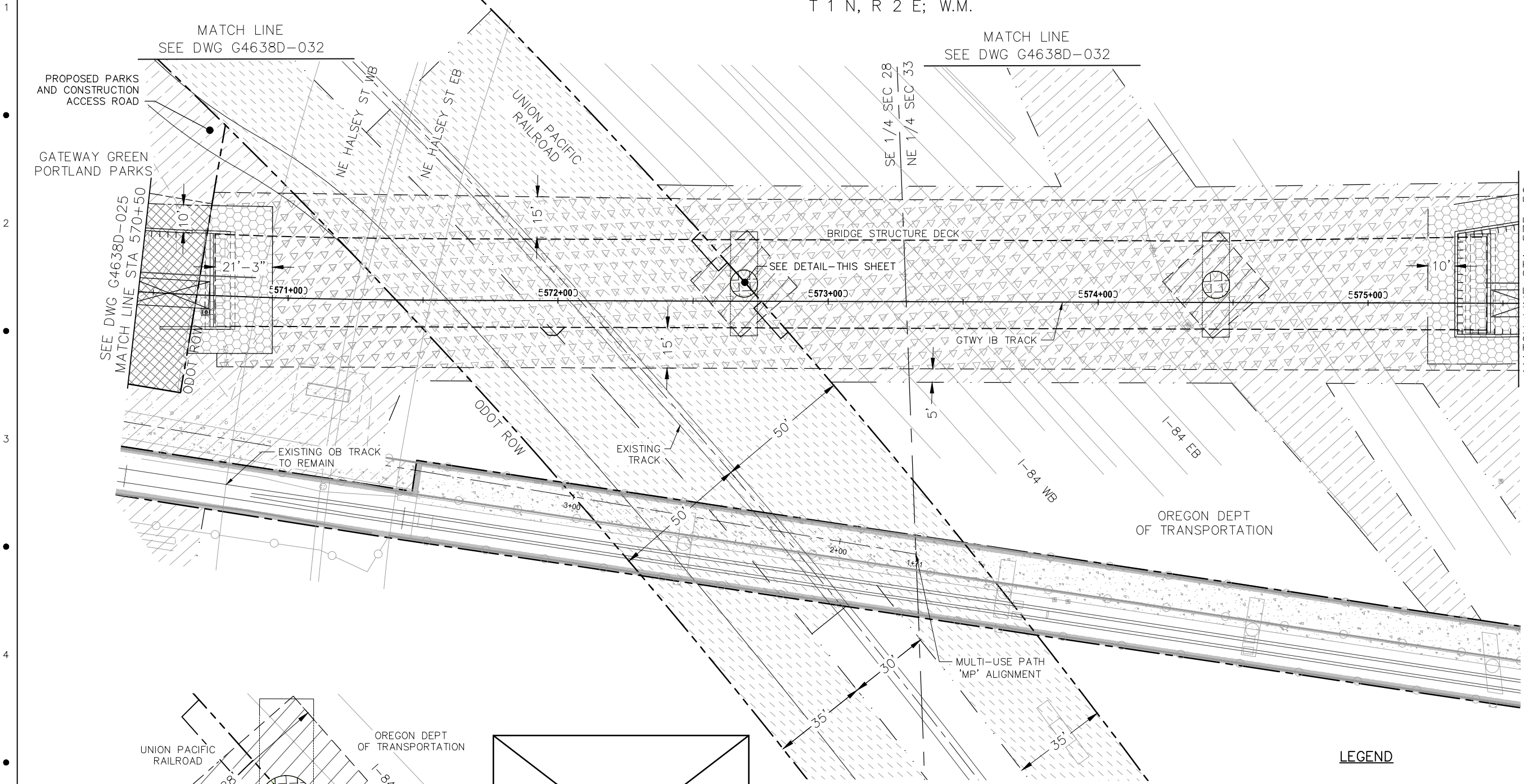
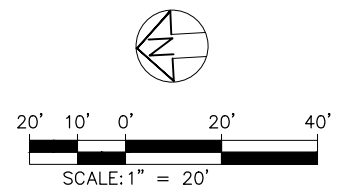
ENGINEERING AND CONSTRUCTION DIVISION
1800 SW FIRST AVE., SUITE 300
PORTLAND, OREGON 97201

MAX RED LINE EXTENSION
GENERAL - GATEWAY
RIGHT OF WAY PLAN
GTWY IB TRACK
STA 565+50 TO STA 570+50

SUBMITTED:	DATE:	APPROVED:	DATE:	SCALE:	H: 1"=20'	DRAWING NO.:	G4638D-025	CONTRACT NO.:	RC200050TF	SHEET NO.:
------------	-------	-----------	-------	--------	-----------	--------------	------------	---------------	------------	------------

B-8

SE 1/4 SEC 28, NE 1/4 SEC 33
T 1 N, R 2 E; W.M.



LEGEND

	TRIMET EXISTING CONTINUING CONTROL		PERMANENT ACQUISITION
	RIGHT-OF-WAY LINE		TRIMET CONTINUING CONTROL (PERMANENT)
	PROPOSED WALL		PERMANENT COLUMN EASEMENT
			PERMANENT AERIAL EASEMENT
			PERMANENT MAINTENANCE EASEMENT
			TEMPORARY CONSTRUCTION EASEMENT
			TEMPORARY USE PERMIT

C:\users\thomas\appdata\local\benley\project\workingdir\pmx-pw-bentley.com_pm-pw-01\thomas\dms02169\G4638D-026-033.dwg
SKYE THOMAS 1/22/2021 10:08:31 PM

NO.	DATE	BY	APPD.	REVISIONS

SMT 11/24/20
DESIGNED DATE

IJK 11/24/20
DRAWN DATE

TRI-COUNTY METROPOLITAN TRANSPORTATION DISTRICT OF OREGON

Parametrix
ENGINEERING • PLANNING • ENVIRONMENTAL SCIENCES
700 NE MULTNOMAH, SUITE 1000 | PORTLAND, OR 97232
P. 503.233.2400
WWW.PARAMETRIX.COM

TRI MET ENGINEERING AND CONSTRUCTION DIVISION
1800 SW FIRST AVE., SUITE 300
PORTLAND, OREGON 97201

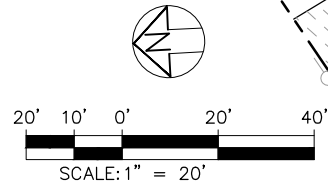
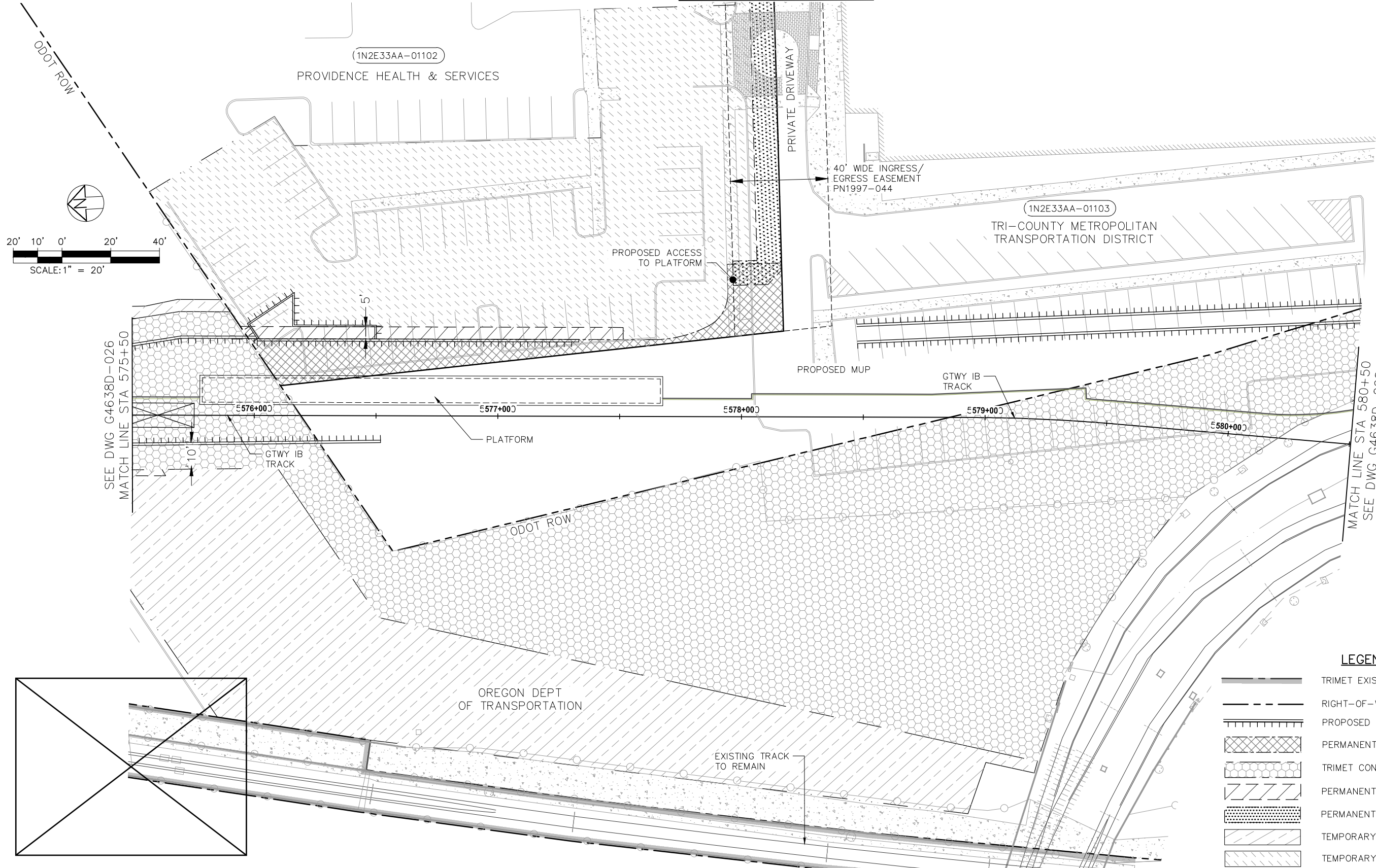
SUBMITTED: DATE: APPROVED: DATE:

MAX RED LINE EXTENSION
GENERAL - GATEWAY
RIGHT OF WAY PLAN
GTWY IB TRACK
STA 570+50 TO STA 575+50

SCALE: H: 1"=20' DRAWING NO.: G4638D-026 CONTRACT NO.: RC200050TF SHEET NO.:

B-9 NE 1/4 SEC 33, T 1 N, R 2 E; W.M.



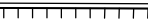






MATCH LINE
SEE DWG G4638D-0XX



SEE DWG G4638D-026
MATCH LINE STA 575+50

MATCH LINE STA 580+50
SEE DWG G4638D-028

LEGEND

-  TRIMET EXISTING CONTINUING CONTROL
-  RIGHT-OF-WAY LINE
-  PROPOSED WALL
-  PERMANENT ACQUISITION
-  TRIMET CONTINUING CONTROL (PERMANENT)
-  PERMANENT MAINTENANCE EASEMENT
-  PERMANENT POWER UTILITY EASEMENT
-  TEMPORARY USE PERMIT
-  TEMPORARY CONSTRUCTION EASEMENT

C:\users\thomas\appdata\local\temp\project\workingdir\pmx-pw-bentley.com_pm-pw-01\stomas\dms02169\G4638D-026-033.dwg, SKYE THOMAS 1/22/2021 10:09:22 PM

NO.	DATE	BY	APPD.	REVISIONS

SMT 11/24/20
DESIGNED DATE

IJK 11/24/20
DRAWN DATE

TRI-COUNTY METROPOLITAN TRANSPORTATION DISTRICT OF OREGON

Parametrix
ENGINEERING • PLANNING • ENVIRONMENTAL SCIENCES
700 NE MULTNOMAH, SUITE 1000 | PORTLAND, OR 97232
P. 503.233.2400
WWW.PARAMETRIX.COM

TRI MET ENGINEERING AND CONSTRUCTION DIVISION
1800 SW FIRST AVE., SUITE 300
PORTLAND, OREGON 97201

SUBMITTED: _____ DATE: _____ APPROVED: _____ DATE: _____

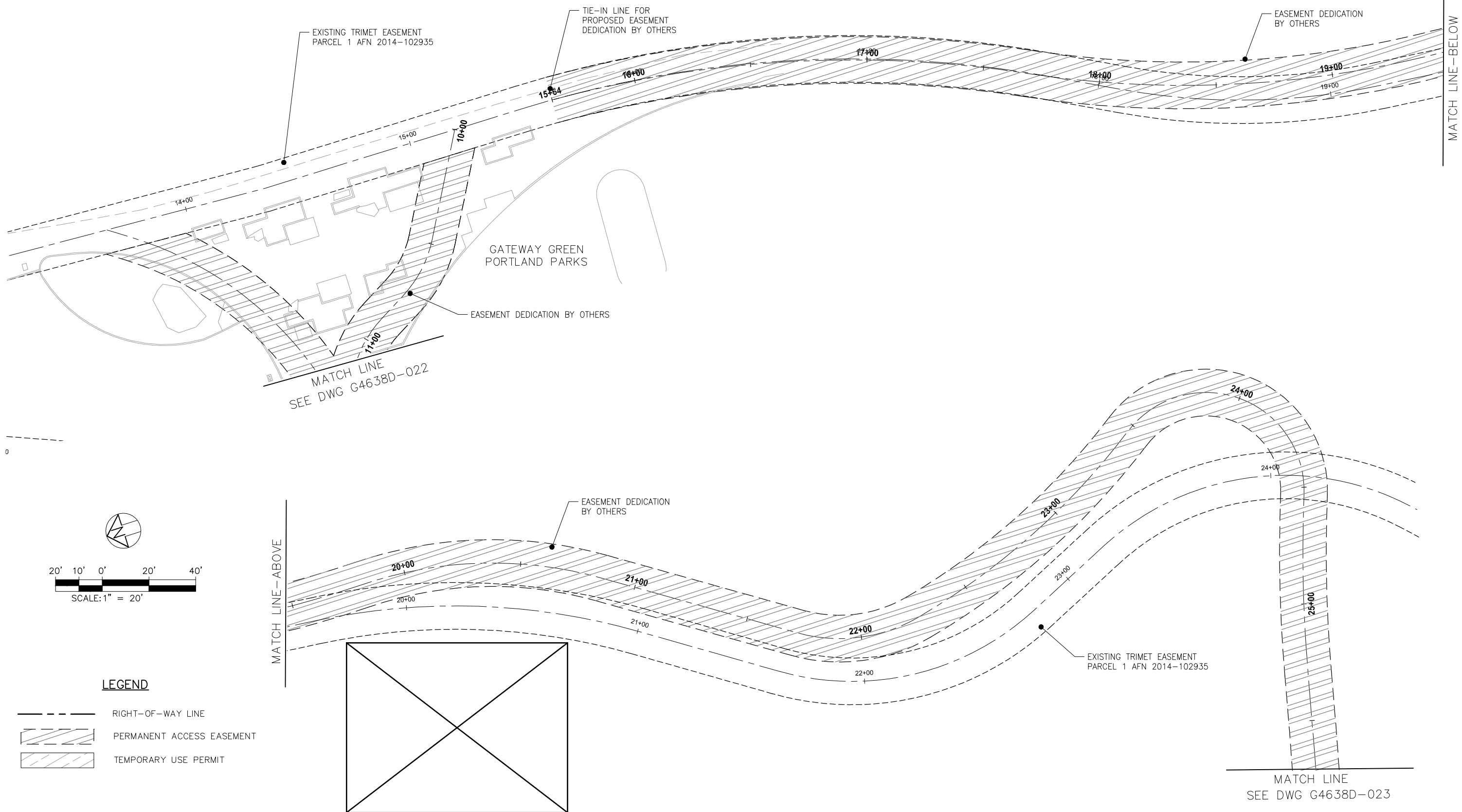
**MAX RED LINE EXTENSION
GENERAL - GATEWAY**

RIGHT OF WAY PLAN
GTWY IB TRACK
STA 575+50 TO STA 580+50

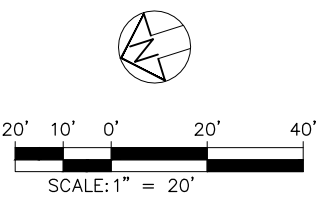
SCALE: H: 1"=20' DRAWING NO.: G4638D-027 CONTRACT NO.: RC200050TF SHEET NO.:

B-11

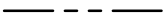


SE 1/4 SEC 28
T 1 N, R 2 E; W.M.

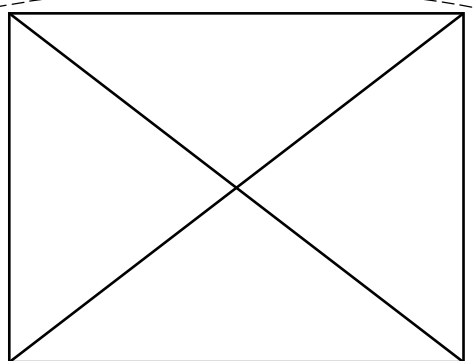


C:\users\thomas\appdata\local\benitey\project\workingdir\pmx-pw-bentley.com_pm-pw-01\stomas\dms02169\G4638D-026-033.dwg
SKYE THOMAS 1/22/2021 10:13:07 PM



LEGEND


-  RIGHT-OF-WAY LINE
-  PERMANENT ACCESS EASEMENT
-  TEMPORARY USE PERMIT




NO.	DATE	BY	APPD.	REVISIONS

SMT	11/24/20
DESIGNED	DATE
IJK	11/24/20
DRAWN	DATE

TRI-COUNTY METROPOLITAN TRANSPORTATION DISTRICT OF OREGON



Parametrix
ENGINEERING • PLANNING • ENVIRONMENTAL SCIENCES
700 NE MULTNOMAH, SUITE 1000 | PORTLAND, OR 97232
P. 503.233.2400
WWW.PARAMETRIX.COM



TRI MET ENGINEERING AND CONSTRUCTION DIVISION
1800 SW FIRST AVE., SUITE 300
PORTLAND, OREGON 97201

SUBMITTED:	DATE:	APPROVED:	DATE:
------------	-------	-----------	-------

**MAX RED LINE EXTENSION
GENERAL - GATEWAY
RIGHT OF WAY PLAN
MATCH LINES**

SCALE:	H: 1"=20'	DRAWING NO.:	G4638D-029	CONTRACT NO.:	RC200050TF	SHEET NO.:	
--------	-----------	--------------	------------	---------------	------------	------------	--

B-12

SE 1/4 SEC 28
T 1 N, R 2 E; W.M.

UNION PACIFIC
RAILROAD

GATEWAY GREEN
PORTLAND PARKS

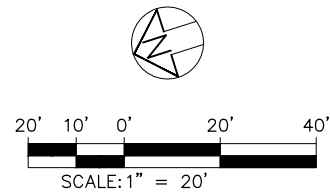
EXISTING TRIMET EASEMENT
PARCEL 1 AFN 2014-102935

EASEMENT DEDICATION
BY OTHERS

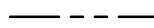


EASEMENT DEDICATION
BY OTHERS

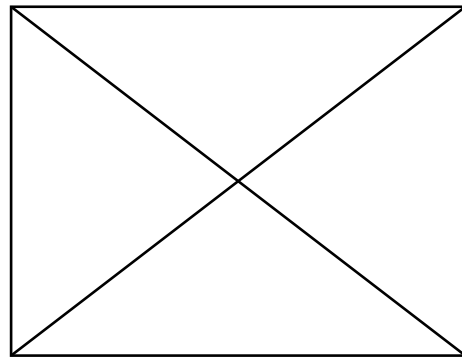
SEE DWG G4638D-024
MATCH LINE

SEE DWG G4638D-031
MATCH LINE



LEGEND

-  RIGHT-OF-WAY LINE
-  PERMANENT ACCESS EASEMENT
-  TEMPORARY USE PERMIT



TRI-COUNTY METROPOLITAN TRANSPORTATION DISTRICT OF OREGON

Parametrix
ENGINEERING • PLANNING • ENVIRONMENTAL SCIENCES
700 NE MULTNOMAH, SUITE 1000 PORTLAND,
OR 97232
P. 503.233.2400
WWW.PARAMETRIX.COM



ENGINEERING AND
CONSTRUCTION DIVISION
1800 SW FIRST AVE., SUITE 300
PORTLAND, OREGON 97201

MAX RED LINE EXTENSION
GENERAL - GATEWAY
RIGHT OF WAY PLAN
MATCH LINES

NO.	DATE	BY	APPD.	REVISIONS
CHK.				

SMT 11/24/20
DESIGNED DATE

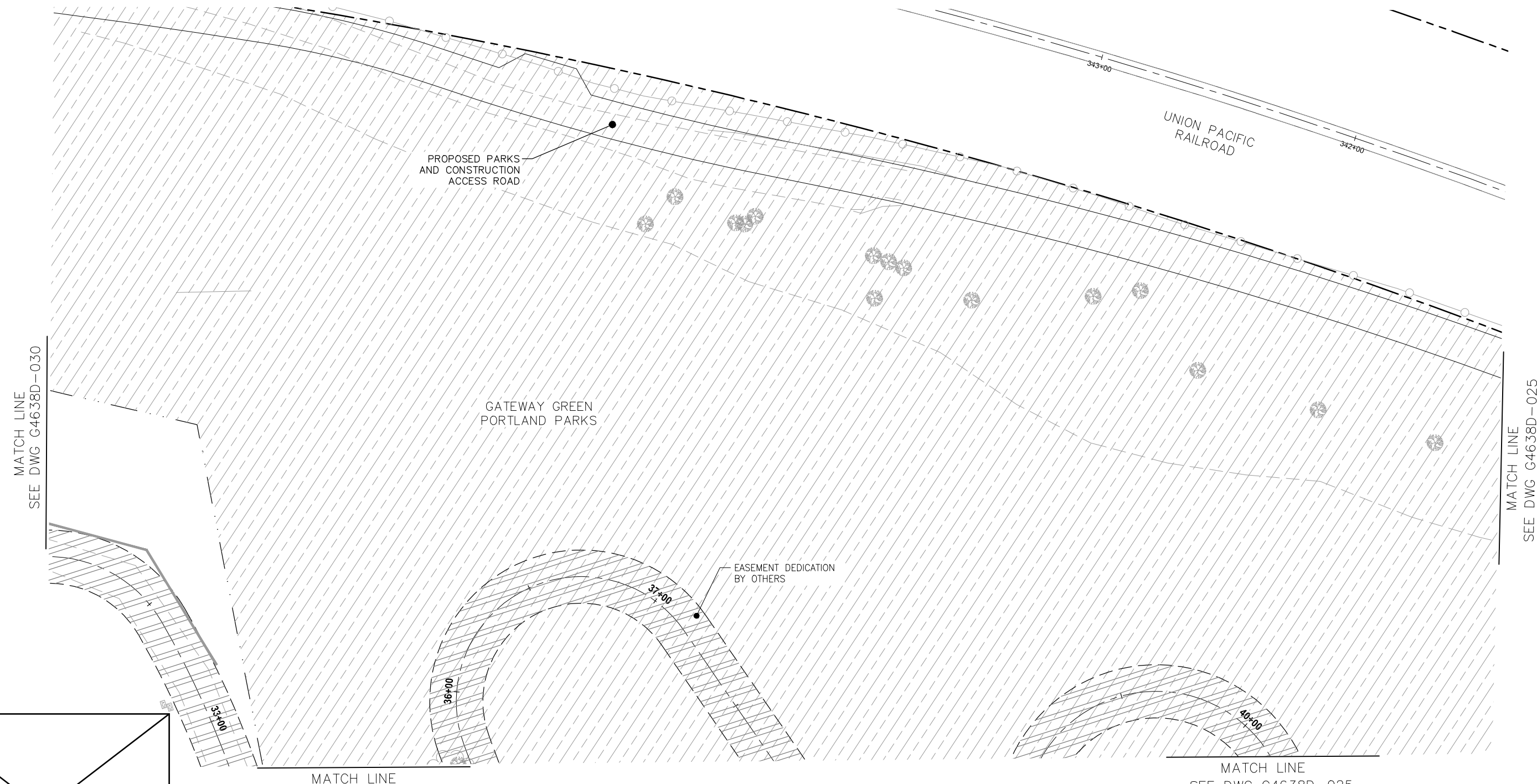
IJK 11/24/20
DRAWN DATE

SUBMITTED:	DATE:	APPROVED:	DATE:	SCALE:	H: 1"=20'	DRAWING NO.:	G4638D-030	CONTRACT NO.:	RC200050TF	SHEET NO.:
------------	-------	-----------	-------	--------	-----------	--------------	------------	---------------	------------	------------

C:\users\thomas\appdata\local\benley\project\workingdir\pmx-pw-bentley.com_pm-pw-01\stomas\dms02169\G4638D-026-033.dwg. SKYE THOMAS 1/22/2021 10:14:16 PM

B-13

SE 1/4 SEC 28
T 1 N, R 2 E; W.M.

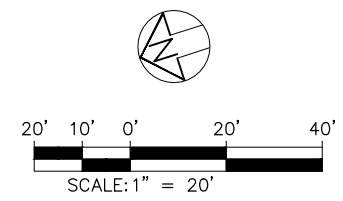
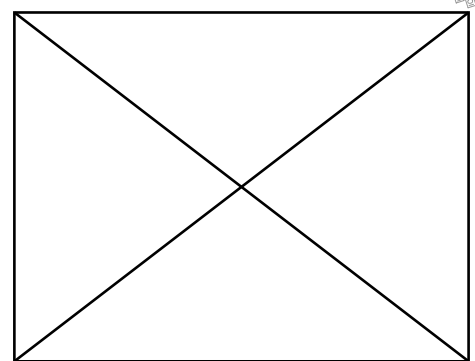


MATCH LINE
SEE DWG G4638D-030

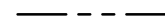

MATCH LINE
SEE DWG G4638D-025

MATCH LINE
SEE DWG G4638D-024

MATCH LINE
SEE DWG G4638D-025



LEGEND

	RIGHT-OF-WAY LINE
	TEMPORARY USE PERMIT

C:\users\thomask\appdata\local\benitey\project\workingdir\pmx-pw_bentley.com_pm-pw-01\thomas\dms02169\G4638D-026-033.dwg
SKYE THOMAS 1/22/2021 10:14:53 PM

NO.	DATE	BY	APPD.	REVISIONS

SMT	11/24/20
DESIGNED	DATE
IJK	11/24/20
DRAWN	DATE

TRI-COUNTY METROPOLITAN TRANSPORTATION DISTRICT OF OREGON

Parametrix
ENGINEERING • PLANNING • ENVIRONMENTAL SCIENCES
700 NE MULTNOMAH, SUITE 1000 | PORTLAND, OR 97232
P. 503.233.2400
WWW.PARAMETRIX.COM

TRI MET ENGINEERING AND CONSTRUCTION DIVISION
1800 SW FIRST AVE., SUITE 300
PORTLAND, OREGON 97201

SUBMITTED:	DATE:	APPROVED:	DATE:
------------	-------	-----------	-------

**MAX RED LINE EXTENSION
GENERAL - GATEWAY
RIGHT OF WAY PLAN
MATCH LINES**

SCALE:	H: 1"=20'	DRAWING NO.:	G4638D-031	CONTRACT NO.:	RC200050TF	SHEET NO.:
--------	-----------	--------------	------------	---------------	------------	------------

B-15

N 1/2 SEC 33 & SE 1/4 SEC 28
T 1 N, R 2 E; W.M.

OREGON DEPT
OF TRANSPORTATION

ODOT ROW

I-84 WB

MATCH LINE
SEE DWG G4638D-026

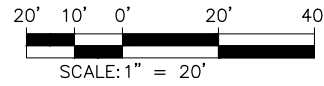
MATCH LINE-BELOW

UNION PACIFIC
RAILROAD

PROPOSED PARKS
AND CONSTRUCTION
ACCESS ROAD

OREGON DEPT
OF TRANSPORTATION

NE 1/4 SEC 33
SE 1/4 SEC 28



LEGEND

- RIGHT-OF-WAY LINE
- ▨ TEMPORARY CONSTRUCTION EASEMENT

(1N2E33AB-00100)
HOWATT TRUST

ODOT ROW

OREGON DEPT
OF TRANSPORTATION

I-84 WB

MATCH LINE-ABOVE

UNION PACIFIC
RAILROAD

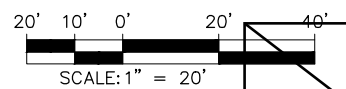
TRACK
GRADE
CROSSING

NE 92ND
AVE
(1N2E33BA-06400)
KAMPFER & TRUTTMAN

(1N2E33AB-00100)
HOWATT TRUST

(1N2E33AB-00200)
PACIFICORP

(1N2E33AB-00300)
HOWATT TRUST



C:\users\thomask\appdata\local\temp\project\workingdir\pmx-pw-bentley.com_pm-pw-01\stomas\dms02169\G4638D-026-033.dwg
SKYE THOMAS 1/22/2021 10:16:54 PM

NO.	DATE	BY	APPD.	REVISIONS

SMT 11/24/20
DESIGNED DATE

IJK 11/24/20
DRAWN DATE

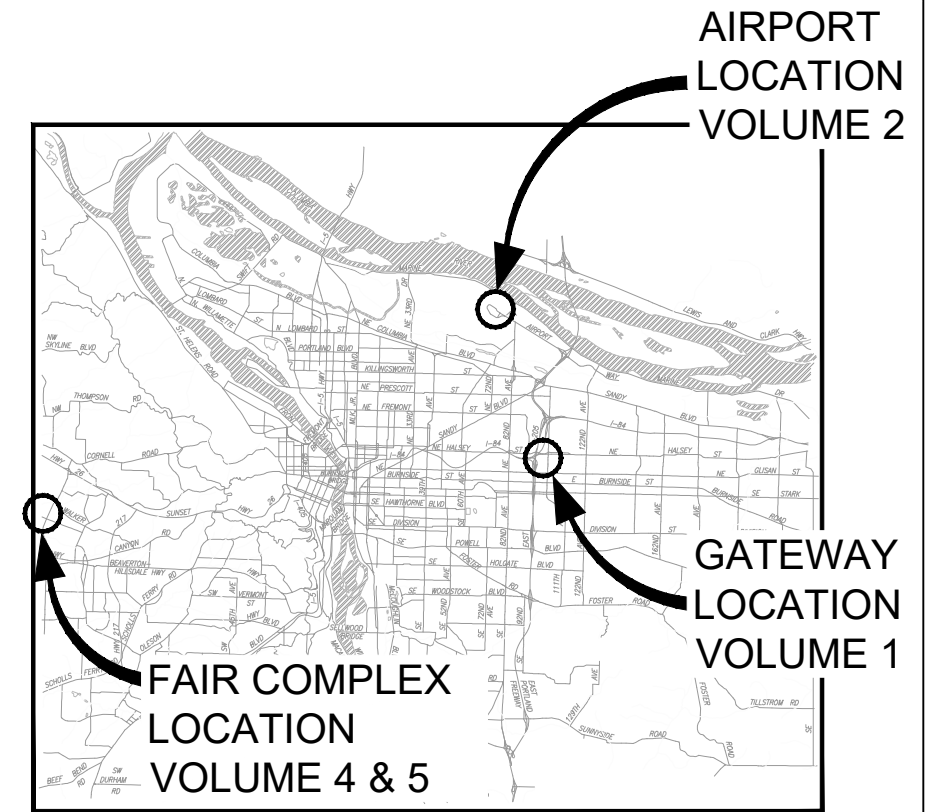
TRI-COUNTY METROPOLITAN TRANSPORTATION DISTRICT OF OREGON

Parametrix
ENGINEERING - PLANNING - ENVIRONMENTAL SCIENCES
700 NE MULTNOMAH, SUITE 1000 | PORTLAND, OR 97232
P. 503.233.2400
WWW.PARAMETRIX.COM

TRI MET ENGINEERING AND CONSTRUCTION DIVISION
1800 SW FIRST AVE., SUITE 300
PORTLAND, OREGON 97201

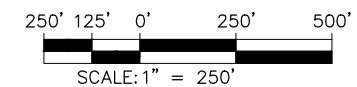
MAX RED LINE EXTENSION
GENERAL - GATEWAY
RIGHT OF WAY PLAN
UPRR RIGHT OF WAY

SUBMITTED:	DATE:	APPROVED:	DATE:	SCALE:	H: 1"=20'	DRAWING NO.:	G4638D-033	CONTRACT NO.:	RC200050TF	SHEET NO.:
------------	-------	-----------	-------	--------	-----------	--------------	------------	---------------	------------	------------



PORTLAND, OREGON
VICINITY MAP
NOT TO SCALE

CIVIL AND TRACK AIRPORT KEY PLAN
SCALE: 1" = 250'



C:\pw_work\pwx\wazzolino\dms02167\G4638E-010.dwg, LINDSAY YAZZOLINO 11/20/2020 8:13:57 PM

NO.	DATE	BY	APPD.	REVISIONS

JMDI DESIGNED	11/24/20 DATE
DDBE DRAWN	11/24/20 DATE
LPY CHECKED	11/24/20 DATE
APPROVED	11/24/20 DATE

90%
DESIGN
DRAFT

TRI-COUNTY METROPOLITAN TRANSPORTATION DISTRICT OF OREGON

Parametrix
ENGINEERING • PLANNING • ENVIRONMENTAL SCIENCES
700 NE MULTNOMAH, SUITE 1000 | PORTLAND, OR 97232
P. 503.253.2400
WWW.PARAMETRIX.COM

DAVID EVANS AND ASSOCIATES INC.

TRI MET ENGINEERING AND CONSTRUCTION DIVISION
1800 SW FIRST AVE., SUITE 300
PORTLAND, OREGON 97201

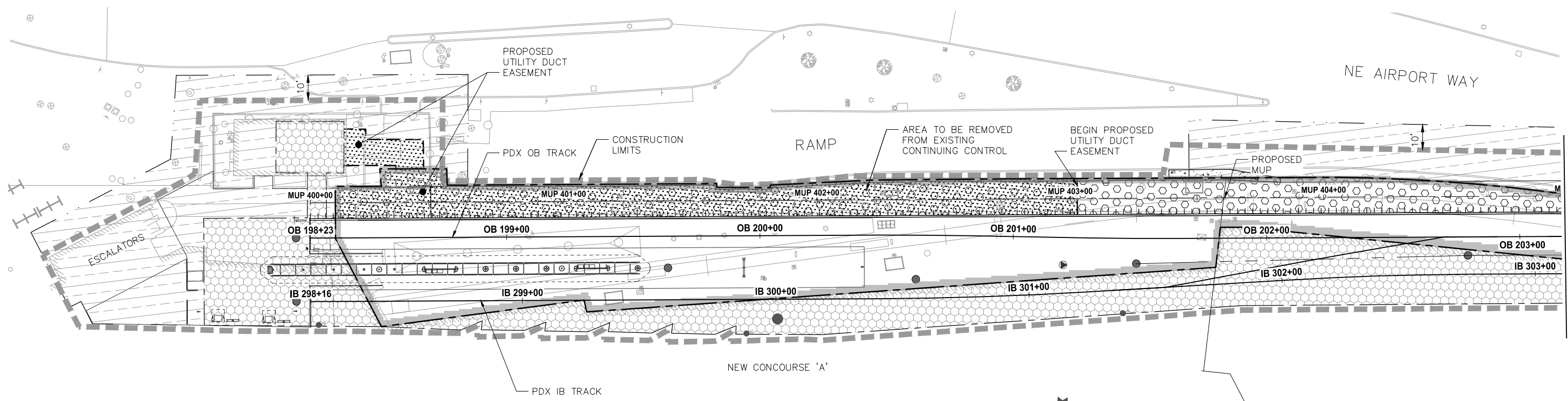
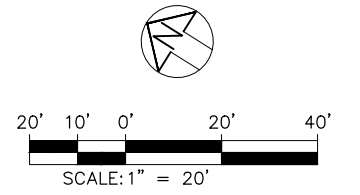
SUBMITTED: _____ DATE: _____ APPROVED: _____ DATE: _____

MAX RED LINE EXTENSION
GENERAL
AIRPORT
CIVIL AND TRACK KEY MAP

SCALE: 1"=250' DRAWING NO.: G4638E-010 CONTRACT NO.: RC200050TF SHEET NO.:

B-18

SEC 8
T 1 N, R 2 E; W.M.



MATCH LINE STA 303+00
SEE DWG G4638E-022

LEGEND


- TRIMET EXISTING CONTINUING CONTROL LINE
- PROPOSED WALL
- TRIMET CONTINUING CONTROL (PERMANENT)
- TEMPORARY USE PERMIT
- PERMANENT UTILITY EASEMENT
- REMOVED CONTINUING CONTROL/PERMANENT EASEMENT

PRELIMINARY
PROGRESS PRINT 1-22-2021

C:\users\thomask\appdata\local\benitey\project\wise\workingdir\pmx-pw-bentley.com_pm-pw-01\stthomas\dms02167\G4638E-020-025.dwg
SKYE THOMAS 1/22/2021 11:11:28 PM

NO.	DATE	BY	APPD.	REVISIONS

SMT DESIGNED	11/24/20 DATE
IJK DRAWN	11/24/20 DATE


TRI-COUNTY METROPOLITAN TRANSPORTATION DISTRICT OF OREGON

Parametrix
ENGINEERING • PLANNING • ENVIRONMENTAL SCIENCES
700 NE MULTNOMAH, SUITE 1000 | PORTLAND, OR 97232
P: 503.233.2400
WWW.PARAMETRIX.COM

DAVID EVANS AND ASSOCIATES INC.

TRI MET ENGINEERING AND CONSTRUCTION DIVISION
1800 SW FIRST AVE., SUITE 300
PORTLAND, OREGON 97201

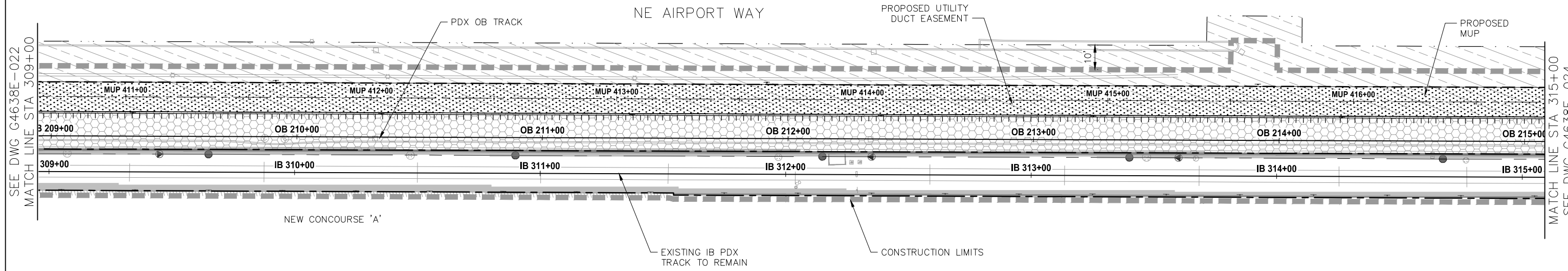
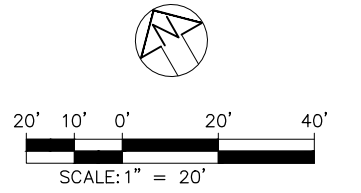
SUBMITTED:	DATE:	APPROVED:	DATE:
------------	-------	-----------	-------

MAX RED LINE EXTENSION
GENERAL - AIRPORT
RIGHT OF WAY PLAN
PDX IB TRACK
STA 298+16 TO STA 303+00

SCALE:	H: 1"=20'	DRAWING NO.:	G4638E-021	CONTRACT NO.:	RC200050TF	SHEET NO.:	
--------	-----------	--------------	------------	---------------	------------	------------	--

B-20



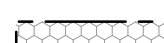


SEC 8
T 1 N, R 2 E; W.M.



SEE DWG G4638E-022
MATCH LINE STA 309+00

MATCH LINE STA 315+00
SEE DWG G4638E-024

LEGEND

-  TRIMET EXISTING CONTINUING CONTROL LINE
-  PROPOSED WALL
-  TRIMET CONTINUING CONTROL (PERMANENT)
-  PERMANENT UTILITY EASEMENT
-  TEMPORARY USE PERMIT

PRELIMINARY
PROGRESS PRINT 1-22-2021

NO.	DATE	BY	APPD.	REVISIONS

SMT DESIGNED	11/24/20 DATE
IJK DRAWN	11/24/20 DATE


TRI-COUNTY METROPOLITAN TRANSPORTATION DISTRICT OF OREGON

Parametrix
ENGINEERING • PLANNING • ENVIRONMENTAL SCIENCES
700 NE MULTNOMAH, SUITE 1000 | PORTLAND, OR 97232
P. 503.233.2400
WWW.PARAMETRIX.COM

DAVID EVANS AND ASSOCIATES INC.

TRI MET ENGINEERING AND CONSTRUCTION DIVISION
1800 SW FIRST AVE., SUITE 300
PORTLAND, OREGON 97201

SUBMITTED:	DATE:	APPROVED:	DATE:
------------	-------	-----------	-------

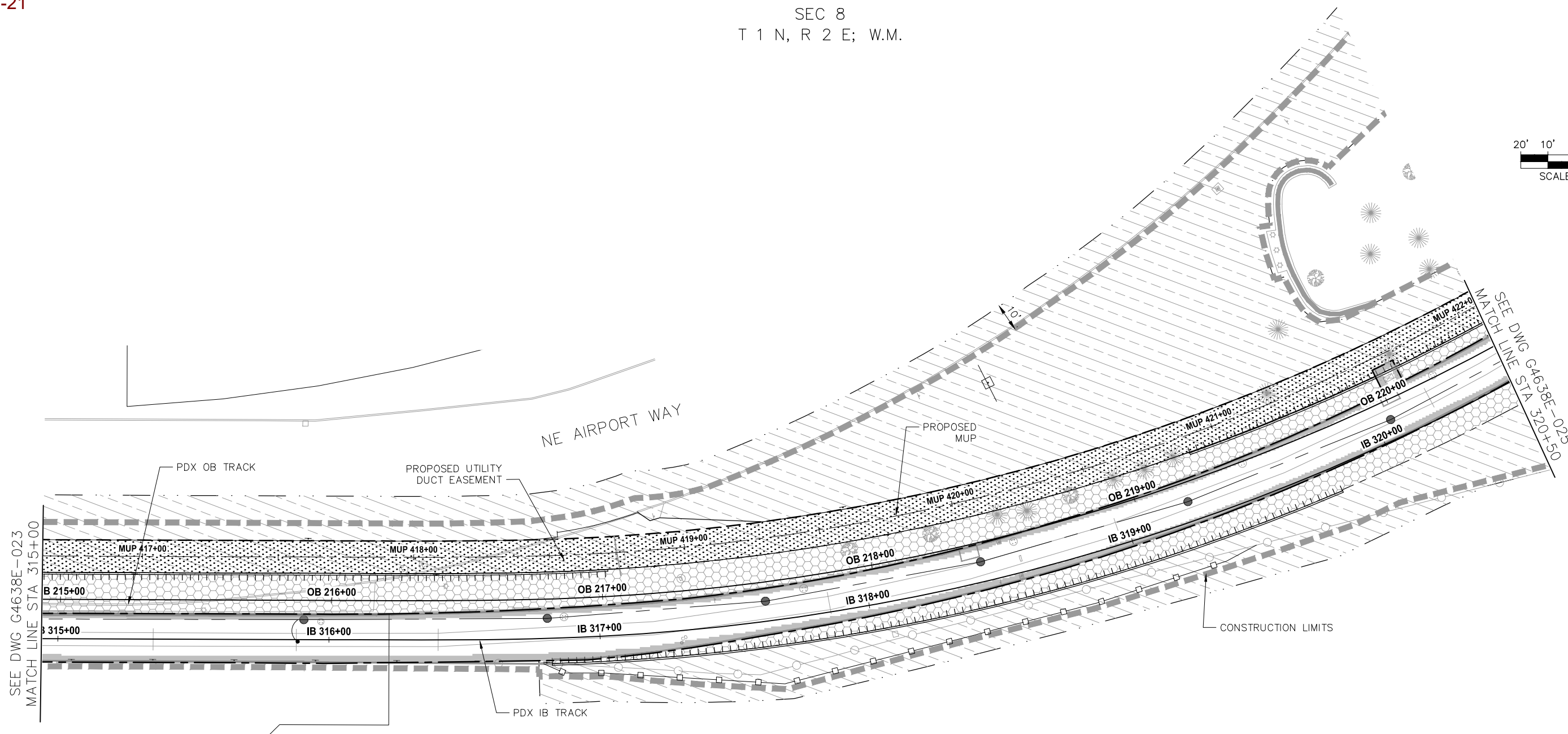
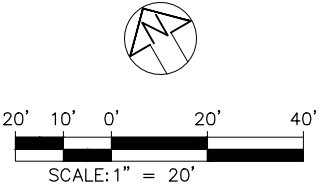
MAX RED LINE EXTENSION
GENERAL - AIRPORT
RIGHT OF WAY PLAN
PDX IB TRACK
STA 309+00 TO STA 315+00

SCALE:	H: 1"=20'	DRAWING NO.:	G4638E-023	CONTRACT NO.:	RC200050TF	SHEET NO.:	
--------	-----------	--------------	------------	---------------	------------	------------	--

C:\users\thomask\appdata\local\benley\project\workingdir\pmx-pw-bentley.com_pm-pw-01\stomas\dms02167\G4638E-020-025.dwg. SKYE THOMAS 1/22/2021 10:43:08 PM

B-21

SEC 8
T 1 N, R 2 E; W.M.



LEGEND

- TRIMET EXISTING CONTINUING CONTROL LINE
- PROPOSED WALL
- TRIMET CONTINUING CONTROL (PERMANENT)
- PERMANENT UTILITY EASEMENT
- TEMPORARY CONSTRUCTION EASEMENT

PRELIMINARY
PROGRESS PRINT 1-22-2021

NO.	DATE	BY	APPD.	REVISIONS

SMT DESIGNED	11/24/20 DATE
IJK DRAWN	11/24/20 DATE

TRI-COUNTY METROPOLITAN TRANSPORTATION DISTRICT OF OREGON

Parametrix
ENGINEERING • PLANNING • ENVIRONMENTAL SCIENCES
700 NE MULTNOMAH, SUITE 1000 | PORTLAND, OR 97232
P. 503.233.2400
WWW.PARAMETRIX.COM

DAVID EVANS AND ASSOCIATES INC.

TRI MET ENGINEERING AND CONSTRUCTION DIVISION
1800 SW FIRST AVE., SUITE 300
PORTLAND, OREGON 97201

SUBMITTED:	DATE:	APPROVED:	DATE:
------------	-------	-----------	-------

MAX RED LINE EXTENSION
GENERAL - AIRPORT
RIGHT OF WAY PLAN
PDX IB TRACK
STA 315+00 TO STA 320+50

SCALE:	H: 1"=20'	DRAWING NO.:	G4638E-024	CONTRACT NO.:	RC200050TF	SHEET NO.:	
--------	-----------	--------------	------------	---------------	------------	------------	--

C:\users\thomas\appdata\local\benitey\project\workingdir\pmx-pw-01\stomas\dms02167\G4638E-020-025.dwg. SKYE THOMAS 1/22/2021 10:45:29 PM

B-22

SEC 8
T 1 N, R 2 E; W.M.

MATCH LINE
SEE DWG G4638E-031

NE AIRPORT WAY

PROPOSED UTILITY
DUCT EASEMENT

AREA OF EXISTING
TRIMET ACCESS
EASEMENT ACROSS
PAVED ROAD
TO BE REMOVED

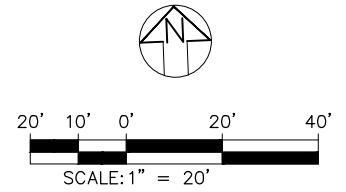
PDX OB TRACK

POST OFFICE
LEASE PARCEL

CONSTRUCTION LIMITS

PDX IB TRACK

PORT SECURITY FENCE



PRELIMINARY
PROGRESS PRINT 1-22-2021

LEGEND

	TRIMET EXISTING CONTINUING CONTROL LINE
	PROPOSED WALL
	TRIMET CONTINUING CONTROL (PERMANENT)
	PERMANENT UTILITY EASEMENT
	TEMPORARY USE PERMIT
	REMOVED CONTINUING CONTROL/PERMANENT EASEMENT

SEE DWG G4638E-024
MATCH LINE STA 320+50

MATCH LINE
SEE DWG G4638E-026
STA 325+50

C:\users\thomask\appdata\local\benitey\project\work\working\pdx\pdx-pw-01\stthomas\dms02167\G4638E-020-025.dwg
SKYE THOMAS 1/22/2021 10:47:30 PM

NO.	DATE	BY	APPD.	REVISIONS

SMT	11/24/20
DESIGNED	DATE
IJK	11/24/20
DRAWN	DATE

TRI-COUNTY METROPOLITAN TRANSPORTATION DISTRICT OF OREGON

Parametrix
ENGINEERING • PLANNING • ENVIRONMENTAL SCIENCES
700 NE MULTNOMAH, SUITE 1000 | PORTLAND, OR 97232
P: 503.233.2400
WWW.PARAMETRIX.COM

DAVID EVANS AND ASSOCIATES INC.







TRIMET ENGINEERING AND CONSTRUCTION DIVISION
1800 SW FIRST AVE., SUITE 300
PORTLAND, OREGON 97201

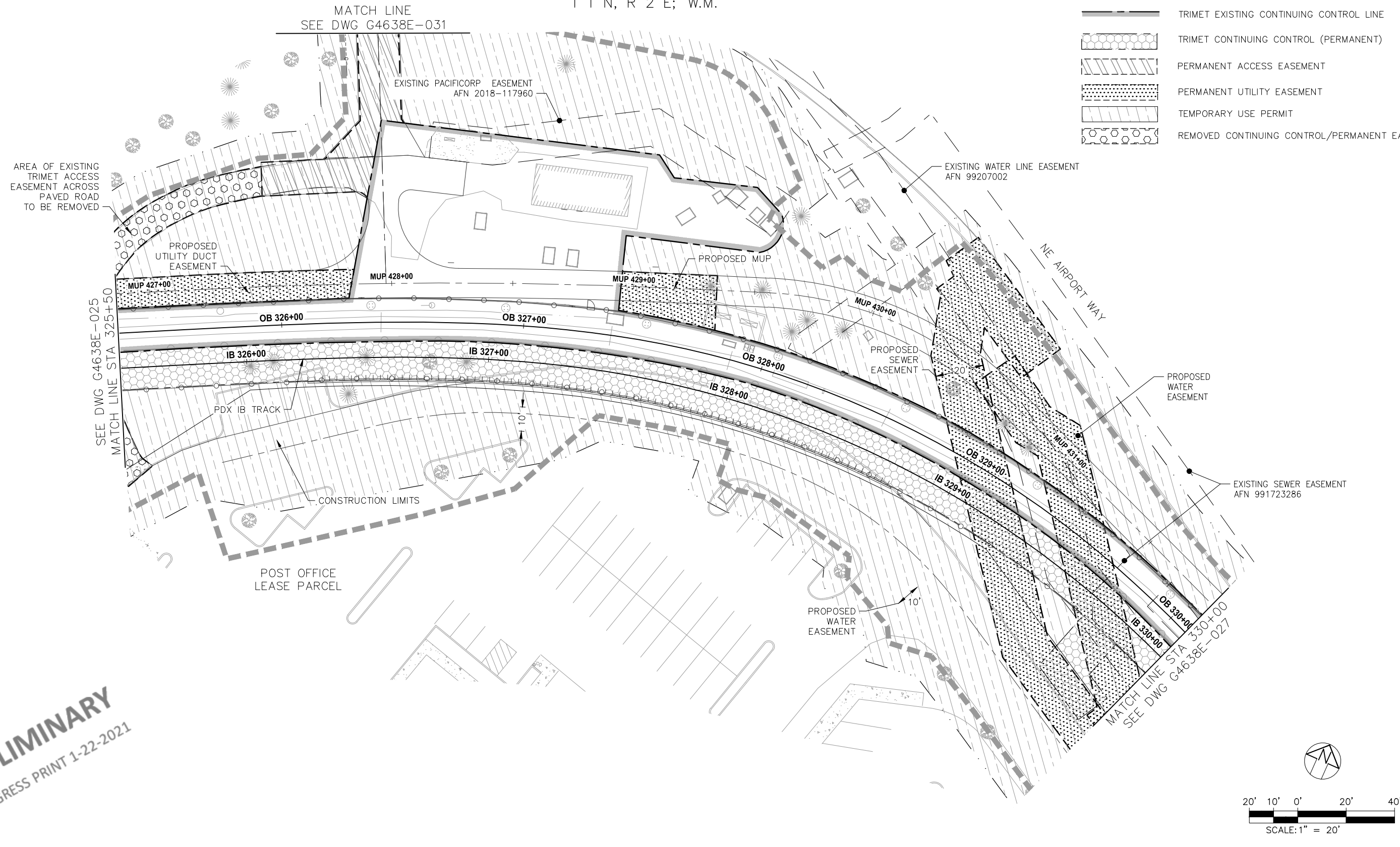
SUBMITTED: DATE: APPROVED: DATE:

MAX RED LINE EXTENSION
GENERAL - AIRPORT
RIGHT OF WAY PLAN
PDX IB TRACK
STA 320+50 TO STA 325+50

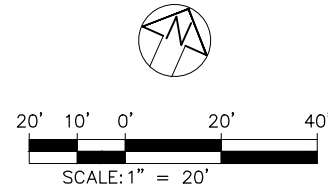
SCALE: H: 1"=20' DRAWING NO.: G4638E-025 CONTRACT NO.: RC200050TF SHEET NO.:

LEGEND

-  TRIMET EXISTING CONTINUING CONTROL LINE
-  TRIMET CONTINUING CONTROL (PERMANENT)
-  PERMANENT ACCESS EASEMENT
-  PERMANENT UTILITY EASEMENT
-  TEMPORARY USE PERMIT
-  REMOVED CONTINUING CONTROL/PERMANENT EASEMENT




PRELIMINARY
PROGRESS PRINT 1-22-2021



C:\users\thomas\appdata\local\benitey\project\workingdir\pmx-pw-01\stomas\dms02167\G4638E-026-032.dwg. SKYE THOMAS 1/22/2021 10:52:19 PM

NO.	DATE	BY	APPD.	REVISIONS

SMT	11/24/20
DESIGNED	DATE
IJK	11/24/20
DRAWN	DATE


TRI-COUNTY METROPOLITAN TRANSPORTATION DISTRICT OF OREGON

Parametrix
ENGINEERING • PLANNING • ENVIRONMENTAL SCIENCES
700 NE MULTNOMAH, SUITE 1000 | PORTLAND, OR 97232
P: 503.233.2400
WWW.PARAMETRIX.COM

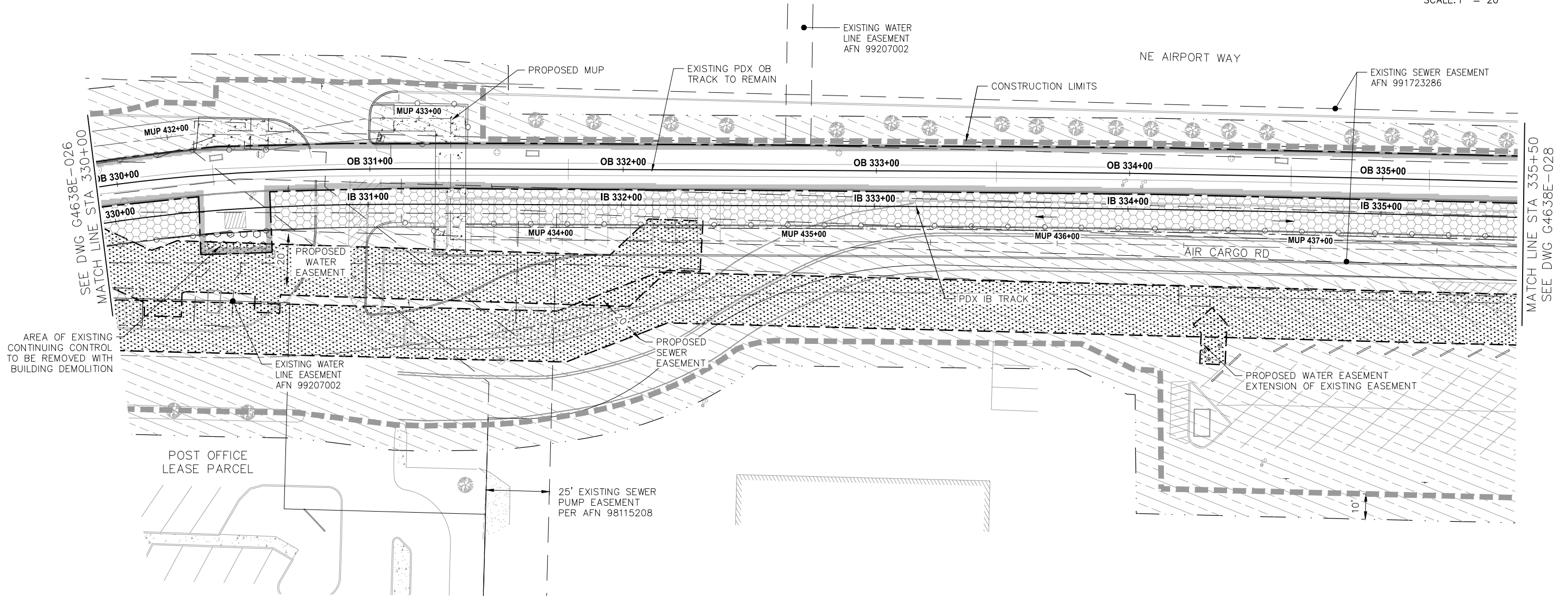
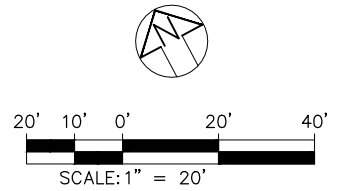
DAVID EVANS AND ASSOCIATES INC.

TRIMET ENGINEERING AND CONSTRUCTION DIVISION
1800 SW FIRST AVE., SUITE 300
PORTLAND, OREGON 97201

SUBMITTED:	DATE:	APPROVED:	DATE:
------------	-------	-----------	-------

MAX RED LINE EXTENSION
GENERAL - AIRPORT
RIGHT OF WAY PLAN
PDX IB TRACK
STA 325+50 TO STA 330+00

SCALE:	H: 1" = 20'	DRAWING NO.:	G4638E-026	CONTRACT NO.:	RC200050TF	SHEET NO.:	
--------	-------------	--------------	------------	---------------	------------	------------	--



AREA OF EXISTING CONTINUING CONTROL TO BE REMOVED WITH BUILDING DEMOLITION

LEGEND

- TRIMET EXISTING CONTINUING CONTROL LINE
- TRIMET CONTINUING CONTROL (PERMANENT)
- PERMANENT UTILITY EASEMENT
- TEMPORARY USE PERMIT
- REMOVED CONTINUING CONTROL/PERMANENT EASEMENT

PRELIMINARY
PROGRESS PRINT 1-22-2021

NO.	DATE	BY	APPD.	REVISIONS

SMT	11/24/20
DESIGNED	DATE
IJK	11/24/20
DRAWN	DATE

TRI-COUNTY METROPOLITAN TRANSPORTATION DISTRICT OF OREGON

Parametrix
ENGINEERING • PLANNING • ENVIRONMENTAL SCIENCES
700 NE MULTNOMAH, SUITE 1000 | PORTLAND, OR 97232
P: 503.233.2400
WWW.PARAMETRIX.COM

DAVID EVANS AND ASSOCIATES INC.

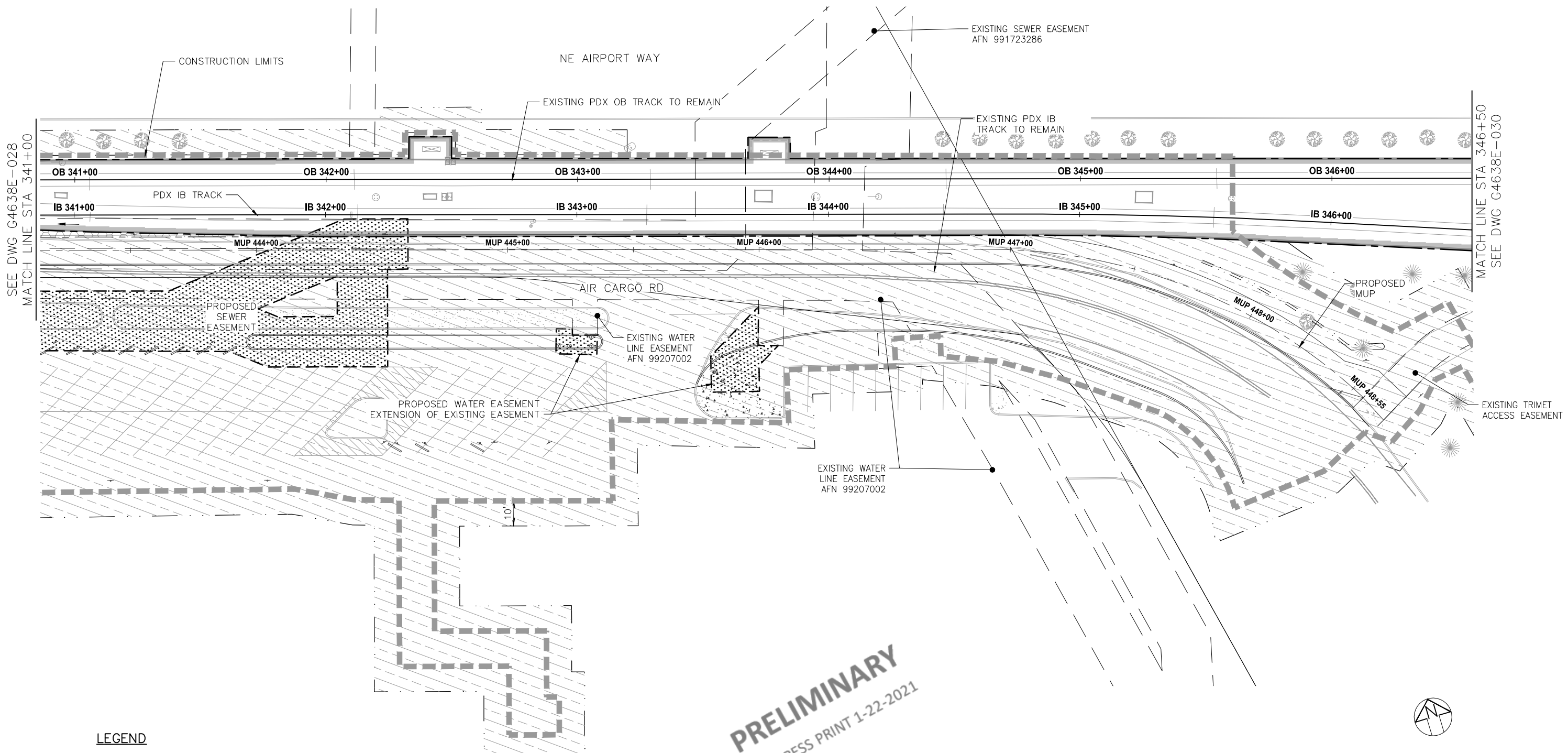
TRI MET ENGINEERING AND CONSTRUCTION DIVISION
1800 SW FIRST AVE., SUITE 300
PORTLAND, OREGON 97201

SUBMITTED: _____ DATE: _____ APPROVED: _____ DATE: _____





MAX RED LINE EXTENSION
GENERAL - AIRPORT
RIGHT OF WAY PLAN
PDX IB TRACK
STA 330+00 TO STA 335+50

SCALE: H: 1"=20' DRAWING NO.: G4638E-027 CONTRACT NO.: RC200050TF SHEET NO.:

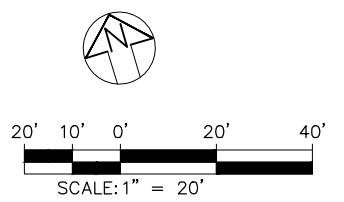
C:\users\thomask\appdata\local\temp\project\workingdir\pmx-pw-bentley.com_pm-pw-01\stomas\dms02167\G4638E-026-032.dwg. SKYE THOMAS 1/22/2021 10:53:54 PM



LEGEND

-  TRIMET EXISTING CONTINUING CONTROL LINE
-  TRIMET CONTINUING CONTROL (PERMANENT)
-  PERMANENT UTILITY EASEMENT
-  TEMPORARY USE PERMIT





PRELIMINARY
PROGRESS PRINT 1-22-2021



C:\users\thomask\appdata\local\benley\project\workingdir\pmx-pw\pmx-pw-01\stomas\dms02167\G4638E-026-032.dwg. SKYE THOMAS 1/22/2021 10:57:32 PM

NO.	DATE	BY	APPD.	REVISIONS

SMT DESIGNED	11/24/20 DATE
IJK DRAWN	11/24/20 DATE

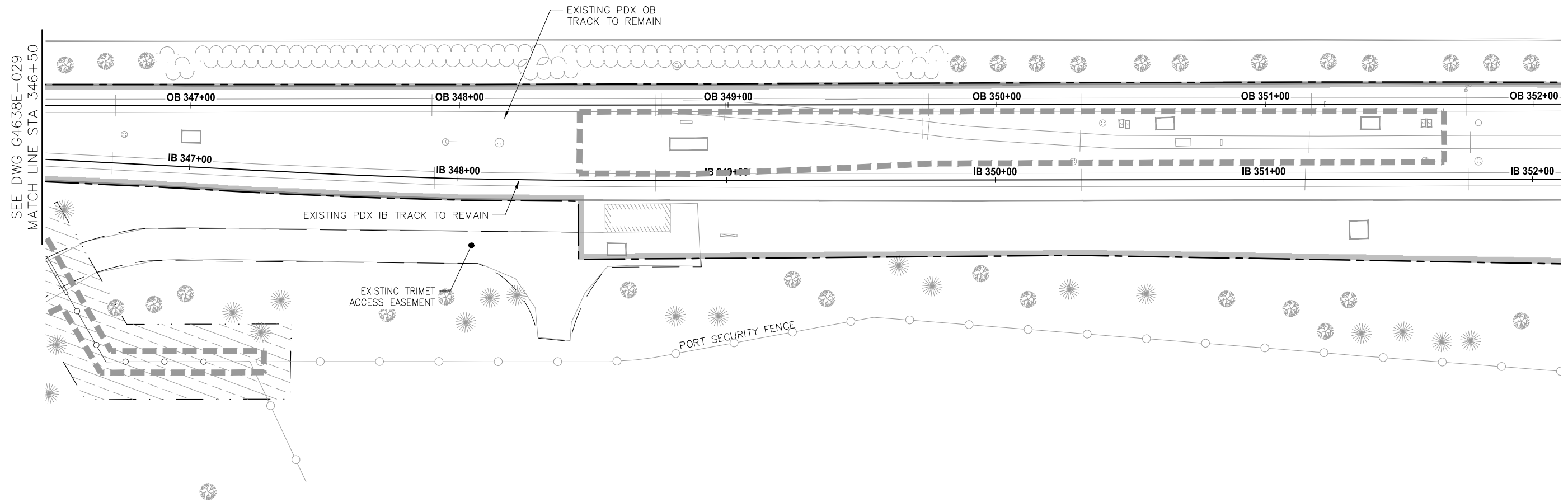
 TRI-COUNTY METROPOLITAN TRANSPORTATION DISTRICT OF OREGON			
 <p>Parametrix ENGINEERING • PLANNING • ENVIRONMENTAL SCIENCES 700 NE MULTNOMAH, SUITE 1000 PORTLAND, OR 97232 P. 503.233.2400 WWW.PARAMETRIX.COM</p>	 <p>DAVID EVANS AND ASSOCIATES INC.</p>		
			
ENGINEERING AND CONSTRUCTION DIVISION 1800 SW FIRST AVE., SUITE 300 PORTLAND, OREGON 97201			
SUBMITTED:	DATE:	APPROVED:	DATE:

MAX RED LINE EXTENSION GENERAL - AIRPORT RIGHT OF WAY PLAN PDX IB TRACK STA 341+00 TO STA 346+50			
SCALE:	H: 1"=20'	DRAWING NO.:	G4638E-029
CONTRACT NO.:	RC200050TF	SHEET NO.:	

B-27

SEC 9
T 1 N, R 2 E; W.M.

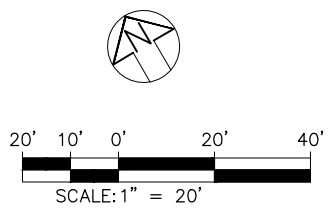
NE AIRPORT WAY



SEE DWG G4638E-029
MATCH LINE STA 346+50

SEE DWG G4638E-032
MATCH LINE

PRELIMINARY
PROGRESS PRINT 1-22-2021



LEGEND

- TRIMET EXISTING CONTINUING CONTROL LINE
- TEMPORARY USE PERMIT

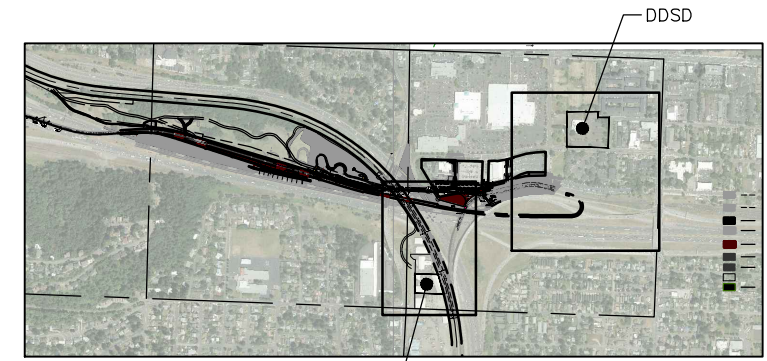
C:\users\thomask\appdata\local\temp\project\workingdir\pmx-pw-bentley.com_pm-pw-01\stthomas\dms02167\G4638E-026-032.dwg. SKYE THOMAS 1/22/2021 11:00:01 PM

NO.	DATE	BY	APPD.	REVISIONS

SMT	11/24/20
DESIGNED	DATE
IJK	11/24/20
DRAWN	DATE

<p>TRI-COUNTY METROPOLITAN TRANSPORTATION DISTRICT OF OREGON</p>		<p>ENGINEERING AND PLANNING - ENVIRONMENTAL SCIENCES 700 NE MULTNOMAH, SUITE 1000 PORTLAND, OR 97232 P. 503.233.2400 WWW.PARAMETRIX.COM</p>		<p>DAVID EVANS AND ASSOCIATES INC.</p>		<p>ENGINEERING AND CONSTRUCTION DIVISION 1800 SW FIRST AVE., SUITE 300 PORTLAND, OREGON 97201</p>	
SUBMITTED:	DATE:	APPROVED:	DATE:	SCALE:	DRAWING NO.:	CONTRACT NO.:	SHEET NO.:

<p>MAX RED LINE EXTENSION GENERAL - AIRPORT RIGHT OF WAY PLAN PDX IB TRACK STA 346+50 to STA 352+00</p>			
SCALE:	DRAWING NO.:	CONTRACT NO.:	SHEET NO.:
H: 1"=20'	G4638E-030	RC200050TF	



PACIFICORP YARD
 SITE LOCATION MAP
 SCALE: 1"=1000'



60' 30' 0' 60' 120'
 SCALE: 1" = 60'

C:\users\ddba\appdata\local\bentley\projectwise\working\pwx-pw_bentley.com_pmx-pw-01\daniel.bernier\dms03150\Gateway NEPA APE Exhibit DDSO.dwg, DANIEL BERNIER 10/28/2020 5:33:03 AM

NO.	DATE	BY	APPD.	REVISIONS

DESIGNED	DATE
DRAWN	DATE
CHECKED	DATE
APPROVED	DATE

90%
 DESIGN
 DRAFT

TRI-COUNTY METROPOLITAN TRANSPORTATION DISTRICT OF OREGON

Parametrix
 ENGINEERING - PLANNING - ENVIRONMENTAL SCIENCES
 700 NE MULTNOMAH, SUITE 1000 PORTLAND, OR 97232
 P. 503.233.2400
 WWW.PARAMETRIX.COM

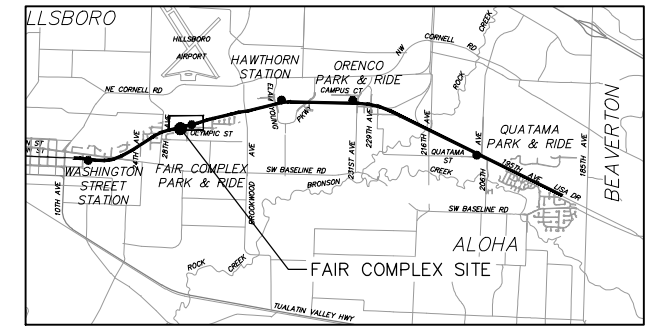
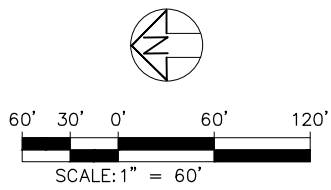
SUBMITTED: _____ DATE: _____

TRI MET ENGINEERING AND CONSTRUCTION DIVISION
 1800 SW FIRST AVE., SUITE 300
 PORTLAND, OREGON 97201

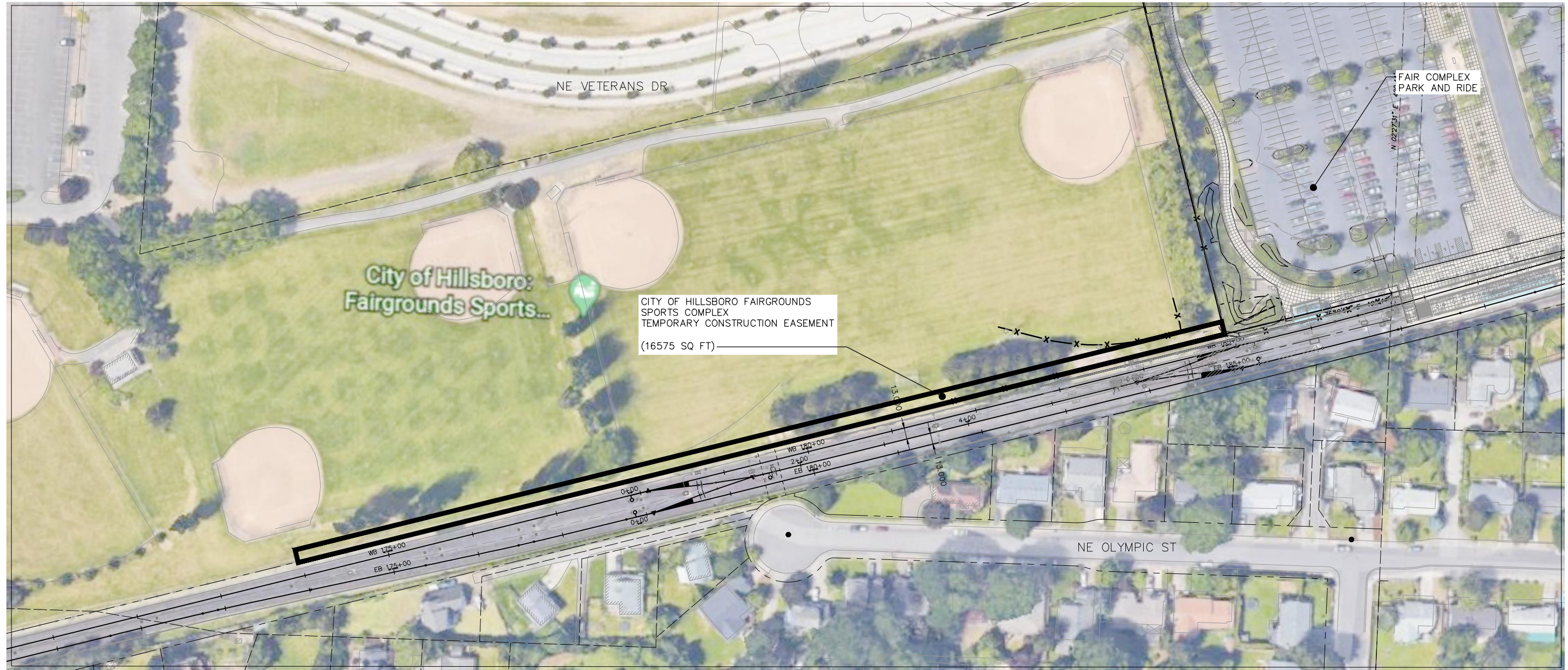
APPROVED: _____ DATE: _____

MAX RED LINE EXTENSION
 GENERAL - GATEWAY
 GATEWAY NEPA SITES
 DAVID DOUGLAS SCHOOL DISTRICT SITE - DDSO
 NE 99TH AVE AND NE IRVING ST

SCALE: H: 1"=20' DRAWING NO.: GATEWAY NEPA APE CONTRACT NO.: RC200050TF SHEET NO.:



SITE LOCATION MAP
SCALE: 1" = 5000'



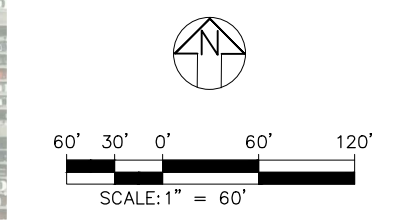
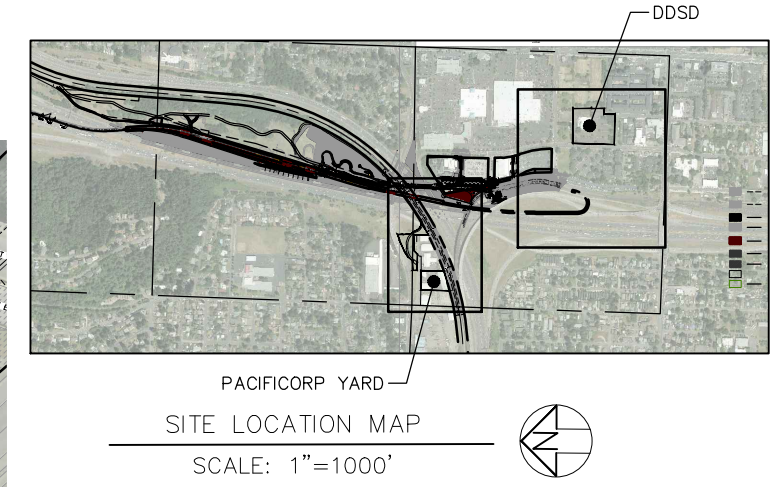
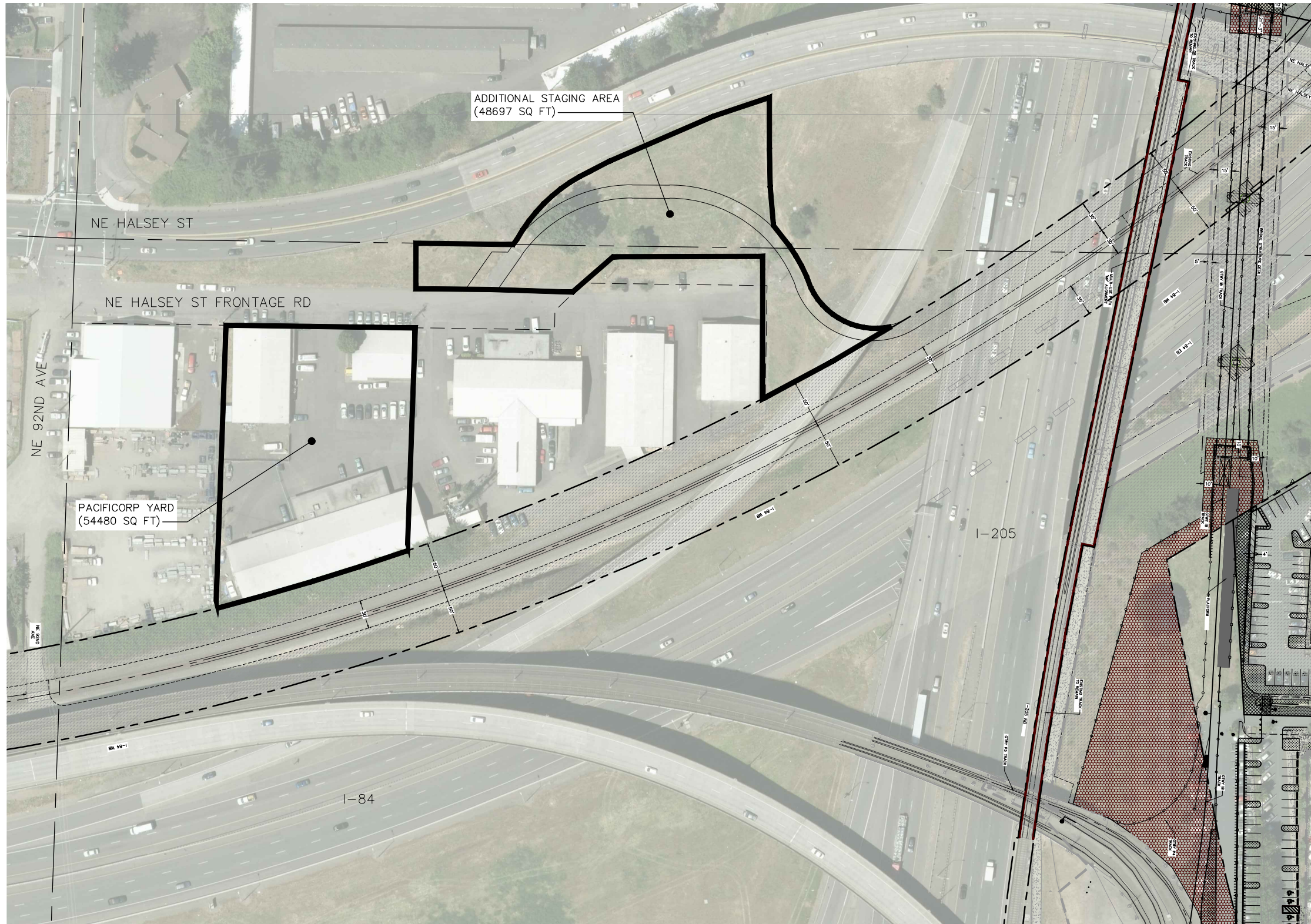
C:\users\ddalapp\data\local\bentley\projectwise\working\pwx-pw.bentley.com_pmx-pw-01\daniel.bernier\dms03150\Fairplex NEPA APE Exhibit.dwg, DANIEL BERNIER 1/15/2021 9:29:34 AM

NO.	DATE	BY	APPD.	REVISIONS

DESIGNED	DATE
DRAWN	DATE
CHECKED	DATE
APPROVED	DATE

<p>700 NE MULTNOMAH, SUITE 1000 PORTLAND, OR 97232 P. 503.233.2400 WWW.PARAMETRIX.COM</p>	
	ENGINEERING AND CONSTRUCTION DIVISION 1800 SW FIRST AVE., SUITE 300 PORTLAND, OREGON 97201
SUBMITTED:	DATE: 03/01/21
APPROVED:	DATE: 03/01/21

MAX RED LINE EXTENSION GENERAL – FAIR COMPLEX FAIR COMPLEX NEPA SITE ACCESS ROAD	
SCALE: H: 1" = 60'	DRAWING NO.: FAIR COMPLEX NEPA APE
CONTRACT NO.: RC200050TF	SHEET NO.:



C:\user\ddal\appdata\local\bentley\projectwise\workingdir\pmx-pw\pmx-pw-01\daniel.bernier\dms03150\Gateway NEPA APE Exhibit.dwg, DANIEL BERNIER 11/6/2020 3:02:08 PM

NO.	DATE	BY	APPD.	REVISIONS

DESIGNED	DATE
DRAWN	DATE
CHECKED	DATE
APPROVED	DATE

90%
DESIGN
DRAFT

TRI-COUNTY METROPOLITAN TRANSPORTATION DISTRICT OF OREGON

Parametrix
ENGINEERING - PLANNING - ENVIRONMENTAL SCIENCES
700 NE MULTNOMAH, SUITE 1000 | PORTLAND, OR 97232
P. 503.233.2400
WWW.PARAMETRIX.COM

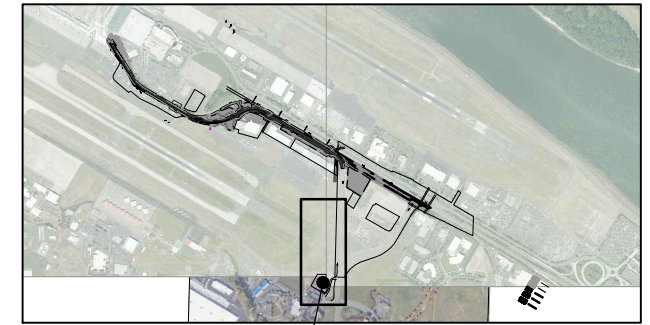
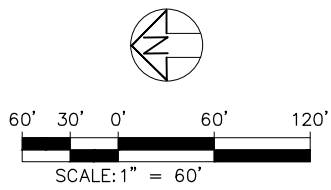
SUBMITTED: _____ DATE: _____

TRI MET ENGINEERING AND CONSTRUCTION DIVISION
1800 SW FIRST AVE., SUITE 300
PORTLAND, OREGON 97201

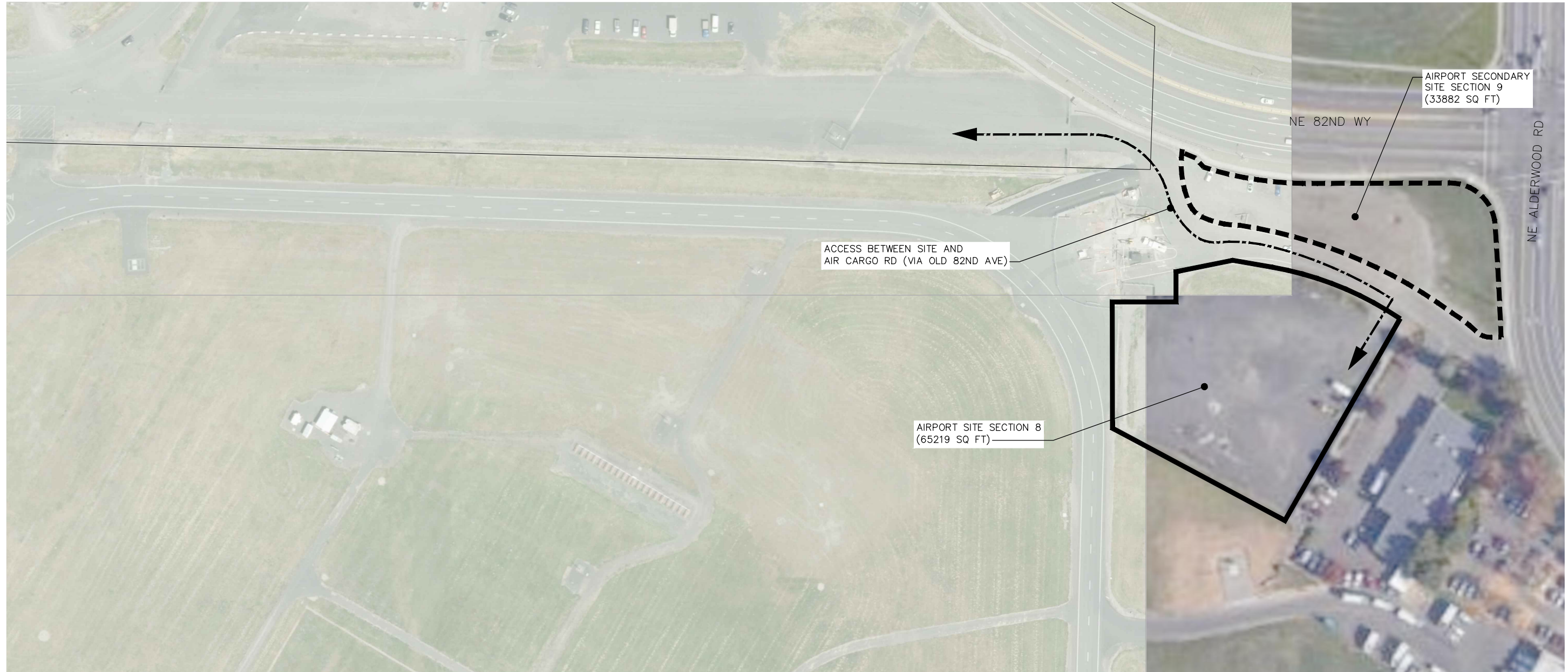
APPROVED: _____ DATE: _____

**MAX RED LINE EXTENSION
GENERAL - GATEWAY**
GATEWAY NEPA SITES
PACIFICORP YARD
NE HALSEY RD AND NE 92ND AVE

SCALE: H: 1"=20' DRAWING NO.: GATEWAY NEPA APE CONTRACT NO.: RC200050TF SHEET NO.:



AIRPORT SITE
 SITE LOCATION MAP
 SCALE: 1"=1000'



C:\users\dabapp\appdata\local\bentley\projectwise\workingdir\pmx-pw_bentley.com_pm-pw-01\daniel.bernier\dms03150\Airport_NEPA_APE Exhibit.dwg, DANIEL BERNIER 11/2/2020 11:45:11 AM

NO.	DATE	BY	APPD.	REVISIONS

DESIGNED	DATE
DRAWN	DATE
CHECKED	DATE
APPROVED	DATE

90%
 DESIGN
 DRAFT

TRI-COUNTY METROPOLITAN TRANSPORTATION DISTRICT OF OREGON

Parametrix
 ENGINEERING • PLANNING • ENVIRONMENTAL SCIENCES
 700 NE MULTNOMAH, SUITE 1000 | PORTLAND, OR 97232
 P: 503.233.2400
 WWW.PARAMETRIX.COM

DAVID EVANS AND ASSOCIATES INC.

TRI MET ENGINEERING AND CONSTRUCTION DIVISION
 1800 SW FIRST AVE., SUITE 300
 PORTLAND, OREGON 97201

SUBMITTED: DATE: APPROVED: DATE:

MAX RED LINE EXTENSION
 GENERAL - AIRPORT
 AIRPORT NEPA SITE
 AIRPORT SITE SECTION 8 AND SECONDARY SITE SECTION 9
 NE 82ND WAY AND NE ALDERWOOD RD

SCALE: H: 1"=60' DRAWING NO.: AIRPORT NEPA APE CONTRACT NO.: RC200050TF SHEET NO.: